




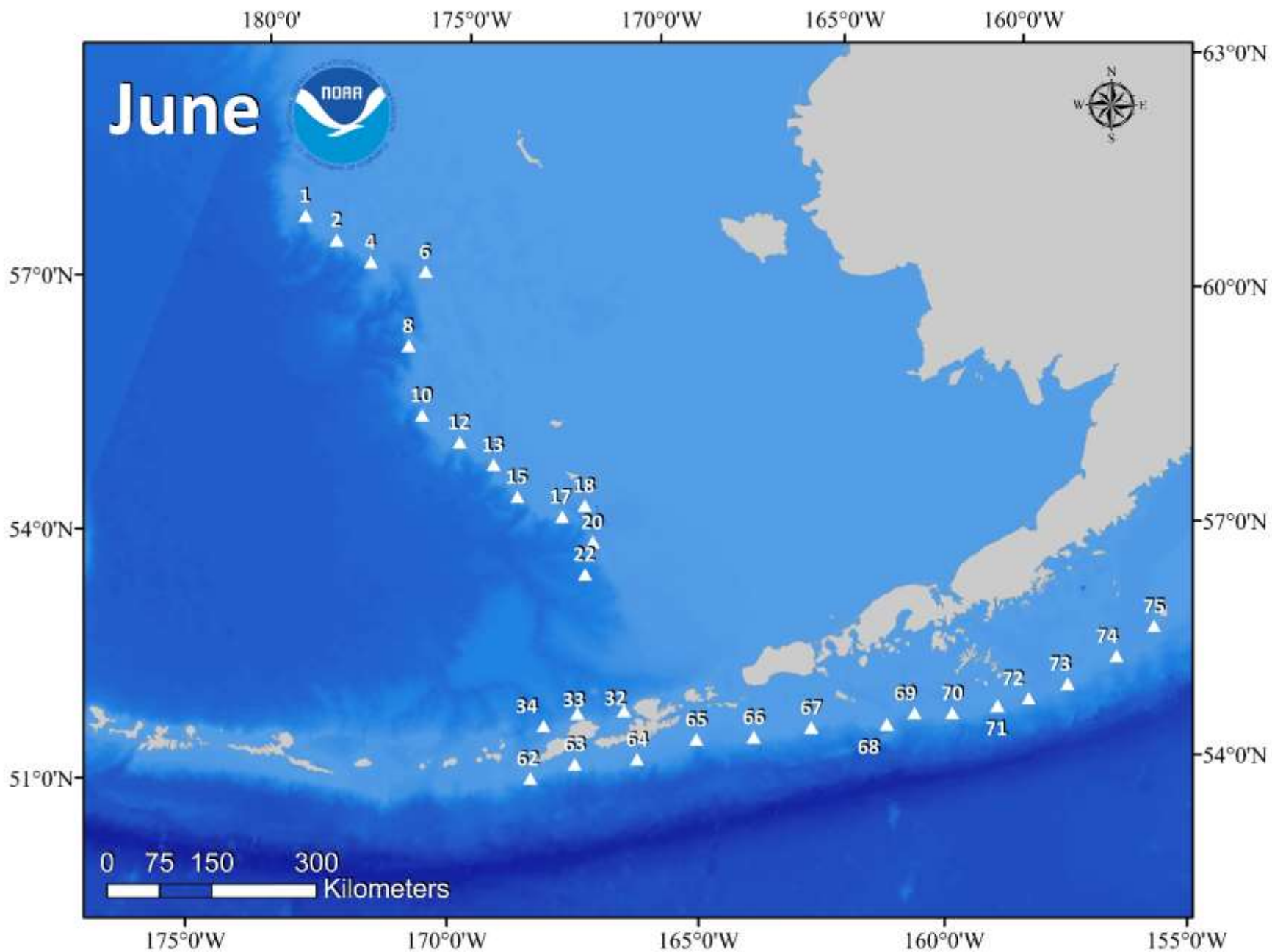
2021

Longline Survey Station Schedule

NOAA Fisheries



Alaska Fisheries Science Center

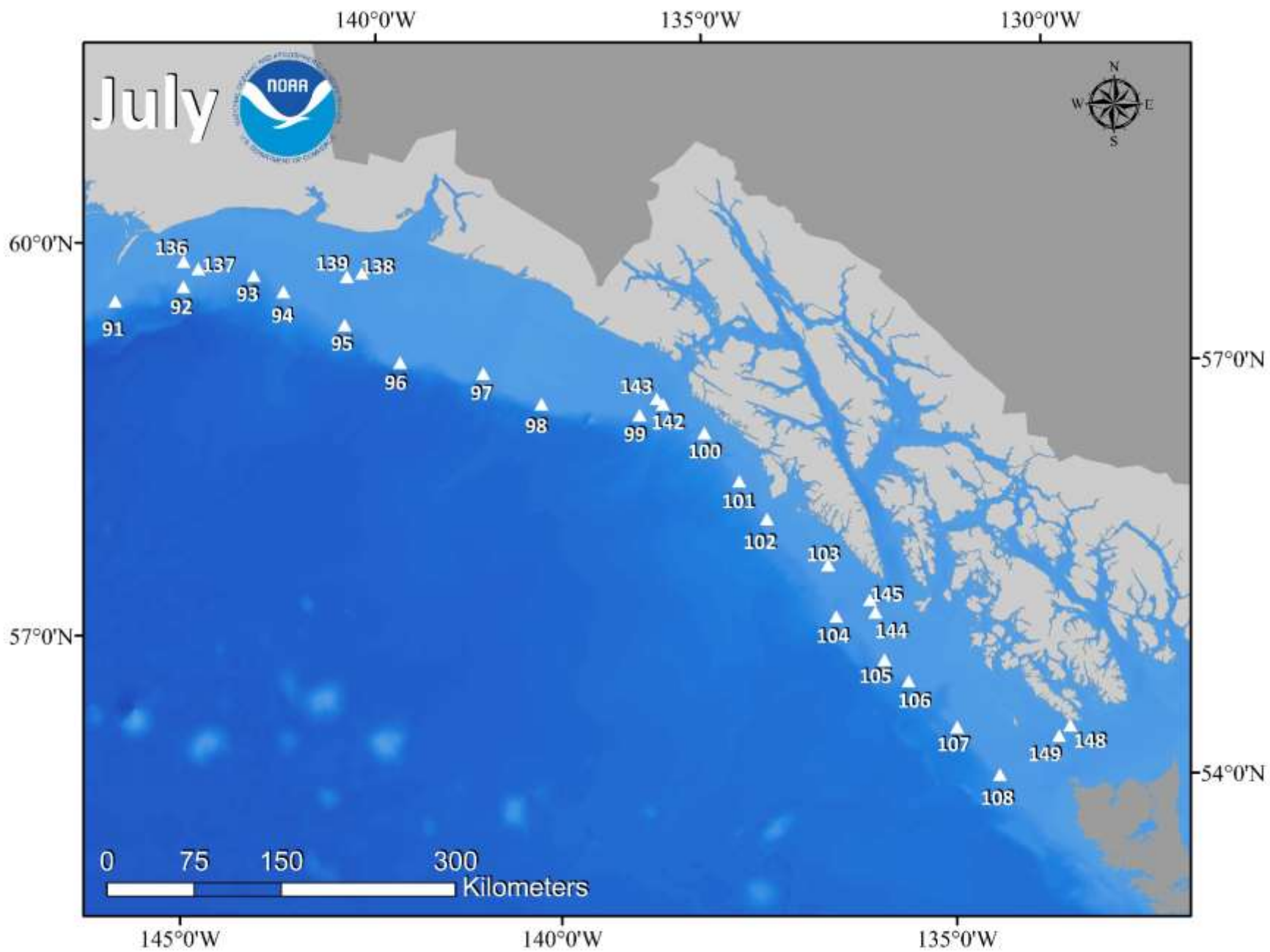




Alaska Fisheries Science Center



Longline Survey Station Schedule

Sunday	Monday	Tuesday	Wednesday	Thursday	Friday	Saturday	
May 30 Station 17 56°02.3'x169°37.1' 55°59.2'x169°50.2'	May 31 Station 12 56°37.6'x172°21.2' 56°29.1'x172°31.2'	1 Station 8 57°37.7'x174°09.9' 57°46.2'x174°18.4'	2 Station 2 58°37.2'x176°38.5' 58°33.2'x176°53.9'	3 Station 1 58°46.7'x177°34.5' 58°54.4'x177°50.7'	4 Station 4 58°29.8'x175°40.2' 58°30.2'x175°57.3'	5 Station 6 58°20.0'x174°18.7' 58°23.1'x174°27.2'	
6 Station 10 56°49.7'x173°22.7' 56°58.6'x173°28.9'	7 Station 13 56°28.0'x171°27.1' 56°27.3'x171°43.8'	8 Station 15 56°08.8'x170°43.9' 56°08.5'x170°42.9'	9 Station 18 56°14.6'x169°10.3' 56°07.6'x169°23.0'	10 Station 20 55°48.5'x168°48.1' 55°54.6'x169°00.9'	11 Station 22 55°27.5'x168°00.2' 55°23.5'x168°15.8'	12 Station 34 53°18.3'x168°53.9' 53°18.1'x168°54.2'	
13 Station 33 53°36.7'x168°17.9' 53°37.8'x168°02.7'	14 Station 32 53°46.3'x167°19.8' 53°41.6'x167°30.3'	15 In Port Dutch Harbor	16 Station 62 52°39.6'x169°00.2' 52°34.0'x169°10.2'	17 Station 63 52°57.9'x168°08.1' 52°51.3'x168°12.6'	18 Station 64 53°11.5'x166°51.3' 53°03.0'x166°56.0'	19 Station 65 53°35.0'x165°41.1' 53°26.7'x165°46.8'	
20 Station 66 53°44.2'x164°28.1' 53°37.6'x164°39.3'	21 Station 67 53°58.2'x163°15.8' 53°51.8'x163°24.1'	22 Station 68 54°08.0'x161°38.2' 54°03.5'x161°51.5'	23 Station 69 54°18.9'x161°03.6' 54°12.6'x161°13.2'	24 Station 70 54°21.9'x160°14.1' 54°13.9'x160°18.8'	25 Station 71 54°30.6'x159°15.3' 54°22.3'x159°25.9'	26 Station 72 54°38.0'x158°34.8' 54°29.5'x158°42.2'	
27 Station 73 54°51.1'x157°44.2' 54°43.3'x157°51.6'	28 Station 74 55°14.4'x156°40.4' 55°06.6'x156°44.6'	29 Station 75 55°38.5'x155°50.9' 55°30.0'x155°50.0'	30 Travel to Ketchikan via Kodiak				

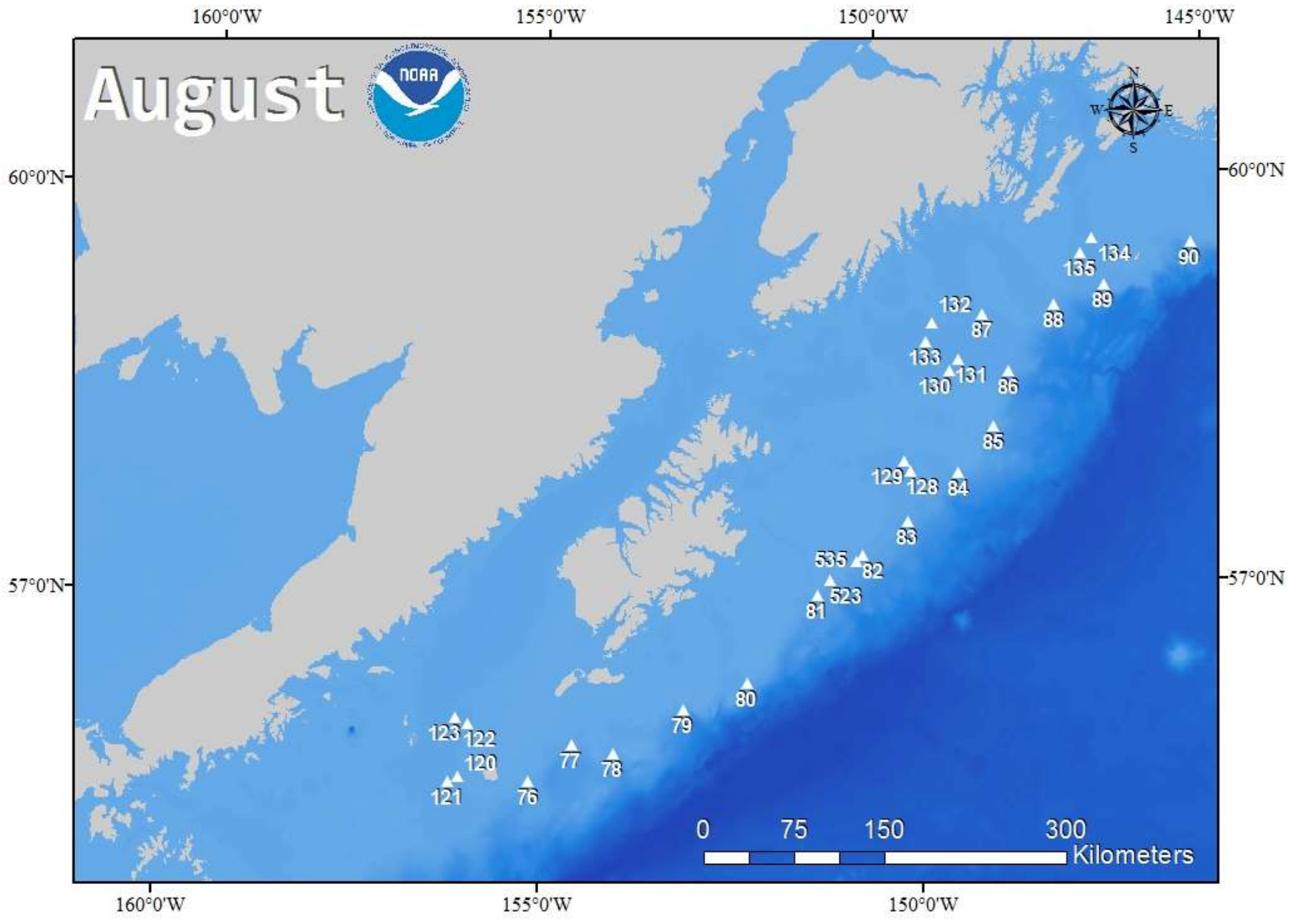


Alaska Fisheries Science Center

Longline Survey Station Schedule

Sunday	Monday	Tuesday	Wednesday	Thursday	Friday	Saturday
 				1 Travel to Ketchikan via Kodiak	2 Travel to Ketchikan via Kodiak	3 Travel to Ketchikan via Kodiak
4 In Port Ketchikan	5 Station 148 54°38.9'x 132°50.3' 54°36.0'x 132°56.0' Station 149 54°35.9'x 133°01.4' 54°35.8'x 133°09.4'	6 Station 108 54°27.0'x 133°55.8' 54°32.2'x 134°04.1'	7 Station 107 54°54.0'x 134°17.2' 55°00.8'x 134°27.1'	8 Station 106 55°20.8'x 134°44.1' 55°23.3'x 134°56.8'	9 Station 105 55°33.5'x 134°58.0' 55°37.5'x 135°07.8'	10 Station 144 55°55.8'x 134°54.1' 56°00.0'x 134°54.8' Station 145 56°02.0'x 134°55.6' 56°05.6'x 135°01.7'
11 Station 104 55°59.0'x 135°26.2' 56°04.8'x 135°38.0'	12 Station 103 56°23.0'x 135°20.9' 56°22.1'x 135°36.8'	13 Station 102 56°51.1'x 135°59.8' 56°57.4'x 136°06.2'	14 Station 101 57°11.3'x 136°14.1' 57°14.9'x 136°24.7'	15 Station 100 57°37.1'x 136°32.2' 57°38.5'x 136°44.1'	16 Station 142 57°54.9'x 137°00.6' 57°55.2'x 137°08.4' Station 143 57°58.0'x 137°04.6' 57°58.2'x 137°12.6'	17 Station 99 57°52.7'x 137°22.7' 57°53.4'x 137°37.4'
18 Station 98 58°08.4'x 138°43.8' 58°10.3'x 138°55.9'	19 Station 97 58°28.1'x 139°28.0' 58°24.9'x 139°42.5'	20 In Port Yakutat	21 Station 138 59°25.0'x 140°56.2' 59°25.6'x 141°04.6' Station 139 59°24.8'x 141°10.1' 59°21.5'x 141°14.9'	22 Station 96 58°41.1'x 140°38.4' 58°43.4'x 140°52.4'	23 Experimental Station 201 58°19.25'x 139°24.5' 58°16.2'x 139°10.7'	24 Experimental Station 202 58°00.25'x 138°08.9' 58°00.6'x 138°24.0'
24 Station 95 59°03.0'x 141°20.6' 59°02.9'x 141°38.1'	24 Station 94 59°23.3'x 142°09.8' 59°28.1'x 142°24.3'	24 Station 93 59°33.0'x 142°33.8' 59°34.8'x 142°47.4'	28 Experimental Station 203 59°11.9'x 141°45.0' 59°13.5'x 142°01.1'	29 Station 136 59°44.8'x 143°35.2' 59°45.7'x 143°42.3' Station 137 59°40.4'x 143°22.9' 59°43.1'x 143°29.8'	30 Station 92 59°33.3'x 143°39.1' 59°35.1'x 143°57.1'	31 Station 91 59°31.3'x 144°42.7' 59°26.8'x 144°57.5'

August



August

2021

Alaska Fisheries Science Center

Longline Survey Station Schedule

Sunday	Monday	Tuesday	Wednesday	Thursday	Friday	Saturday
1 Station 90 59°30.0'x 145°31.5' 59°30.2'x 145°49.7'	2 Station 89 59°15.8'x 146°51.1' 59°09.7'x 147°04.5'	3 In Port Cordova	4 In Port Cordova	5 Station 134 59°36.9'x 146°58.0' 59°33.3'x 147°03.2' Station 135 59°30.9'x 147°09.2' 59°27.1'x 147°09.0'	6 Station 88 59°09.3'x 147°36.2' 58°59.6'x 147°37.8'	7 Station 87 59°07.6'x 148°39.0' 58°58.5'x 148°39.0'
8 Station 132 59°05.0'x 149°24.0' 59°02.0'x 149°31.9' Station 133 58°57.0'x 149°30.5' 58°55.2'x 149°38.1'	9 Station 130 58°43.6'x 149°11.8' 58°46.1'x 149°04.9' Station 131 58°48.1'x 149°02.9' 58°50.6'x 148°55.3'	10 Station 86 58°41.3'x 148°20.4' 58°32.5'x 148°19.0'	11 Station 85 58°17.6'x 148°37.0' 58°08.2'x 148°42.1'	12 Station 84 57°58.3'x 149°10.0' 57°50.9'x 149°20.0'	13 Station 128 58°00.0'x 149°50.5' 57°59.0'x 149°58.3' Station 129 58°05.0'x 149°54.5' 58°04.0'x 150°02.1'	14 Station 83 57°37.9'x 149°55.0' 57°28.0'x 149°59.0'
15 Station 82 57°24.1'x 150°34.4' 57°15.0'x 150°35.9'	16 In Port Kodiak	17 Station 535 57°21.6'x 150°39.8' 57°12.6'x 150°39.7'	18 Station 523 57°13.5'x 151°01.9' 57°03.4'x 151°02.4'	19 Station 81 57°07.1'x 151°13.3' 56°58.2'x 151°17.6'	20 Station 80 56°29.1'x 152°12.8' 56°21.1'x 152°21.0'	21 Station 79 56°18.2'x 153°04.6' 56°13.3'x 153°16.4'
22 Station 78 55°58.4'x 154°01.3' 55°49.9'x 154°01.9'	23 Station 77 56°02.5'x 154°34.0' 55°53.6'x 154°34.5'	24 Station 76 55°46.0'x 155°08.3' 55°37.9'x 155°15.7'	25 Station 122 56°11.2'x 155°57.8' 56°11.0'x 156°04.6' Station 123 56°13.9'x 156°07.8' 56°15.2'x 156°14.6'	26 Station 120 55°47.3'x 156°04.6' 55°45.8'x 156°11.9' Station 121 55°45.0'x 156°12.1' 55°43.8'x 156°20.0'	27 Travel to Seattle	28 Travel to Seattle
29 Travel to Seattle	30 Travel to Seattle	31 Travel to Seattle	September 1 Unload vessel Seattle	