

Table. Summary of Trial Fisheries on Pollock in the Central Bering Sea Donut Hole Area

Dates	Year	Nation	No. Vessels	Vessel Name	Vessel Days	Data Source (Annual Conference Report)	Catch (KG)	Catch Number
Mar 12-26	2003	Korea	2	Man Jeck No. 21, O Yang Ho - 2	27	9th	2.6	2
Oct - Nov	2003	Korea	1	O-Ryong 503	15	9th	0.0	0
Nov 15-25	2003	Russia	1	Pioner Nikolayeva	11	9th	1.6	1
Nov 11-14	2001	China	2	Ming Zhu, Kai Feng	8	7th	0.0	0
Jun 7 - Jul 14	2001	China	1	Kai Tuo	38	6th	-24.0	16
Jan 12 - Feb 3	2000	Korea	1	Oriental Discoverer	23	5th	0.0	0
May 11-20	2000	Korea	1	Oriental Angel	10	5th	0.0	0
May 20 - Jun 28	2000	China	1	Kai Chuang	40	5th	-64.5	43
Aug 17-30	1999	Poland	1	Homar	14	5th	2.3	2
Apr 29 - May 3	1999	Poland	1	Acamar	5	4th	2.9	2
Sep 3-8	1998	Poland	1	Acamar	6	4th	3.3	2
Oct 12-15	1997	Poland	1	Acamar	4	STC, Sep. 1998	0.0	0
Aug 16-19	1997	Russia	1	Vigo	4	2nd	0.0	0
Jun & Aug	1997	China	2	?	8	2nd	< 900.0	< 600
?	1996	China	1	?	?	2nd	?	?
Sep 1-11	1996	Poland	1	Acamar	11	2nd	244.2	184
Oct 18 - Nov 12	1995	Poland	2	Homar, Acamar	54	1st	40.3	31
Jul 2 - Sep 4	1993	Poland	1	Adm. Arciszewski	63	Bull. SFI. 2(138) 1996	627,500.0	570,454

Red indicates unknown

Orange are non-reported estimated numbers

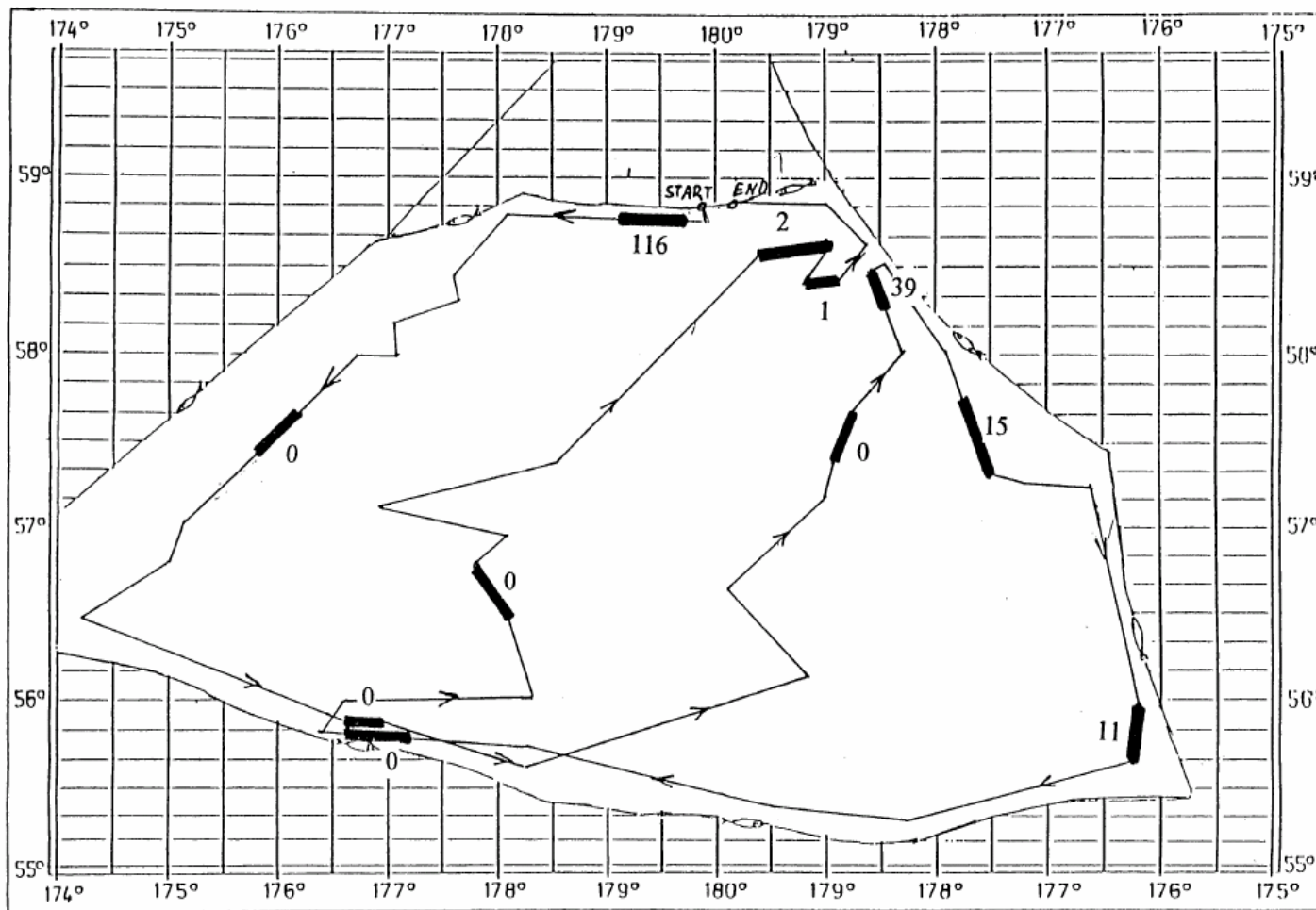


Fig.1 Hydroacoustic trackline and hauls (solid lines) conducted during trial fishing of Polish vessel m/t "ACAMAR" in the international waters of the Bering Sea in September 1996. Figures indicate the number of pollock (individuals) in each haul.

Poland 1997

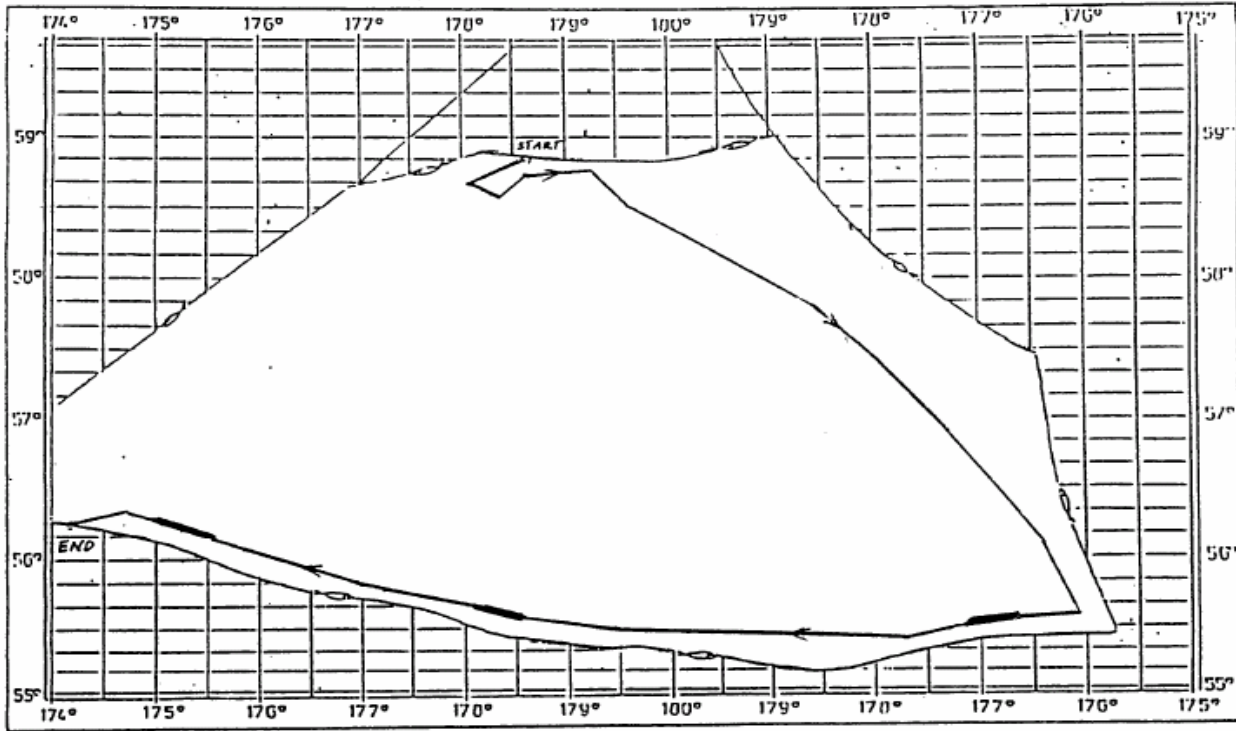


Fig. 1 Hydroacoustic trackline and hauls (solid lines) conducted during trial fishing of Polish vessel m/t ACAMAR in the international waters of the Bering Sea, October 1997.

Poland 1998

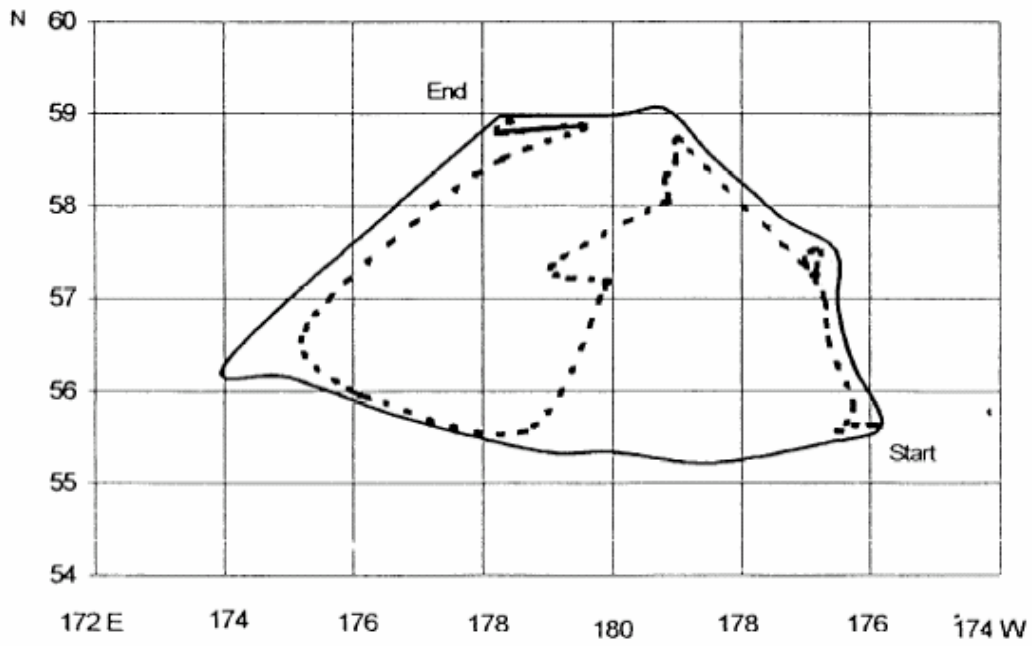


Fig. 1. Hydroacoustic trackline and the site of hauls (solid line) of mt ACAMAR during trial fishing in Convention area of the Bering Sea in September 1998.

Poland 1999

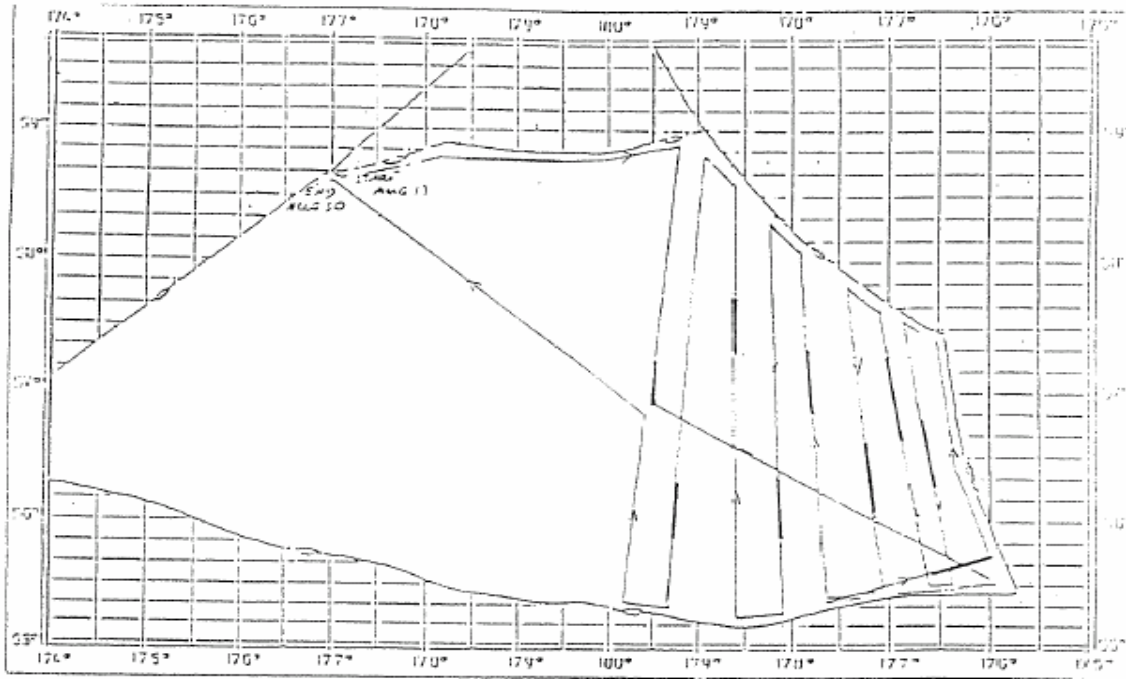


Fig. 1. Hydroacoustic trackline and the site of hauls (solid line) of m/t HOMAR During trial fishing in the Convention Area of Bering Sea (summer 1999)

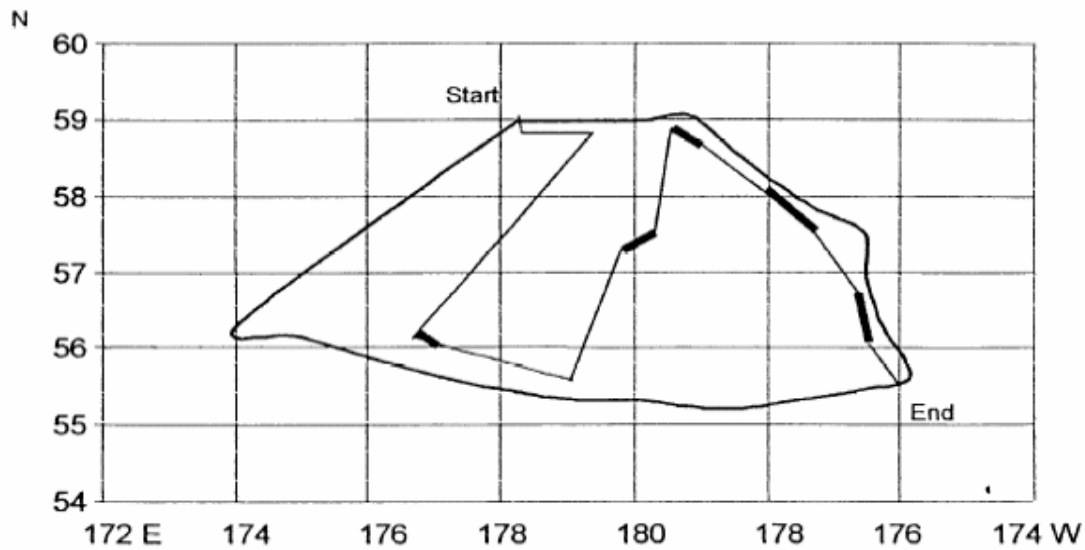
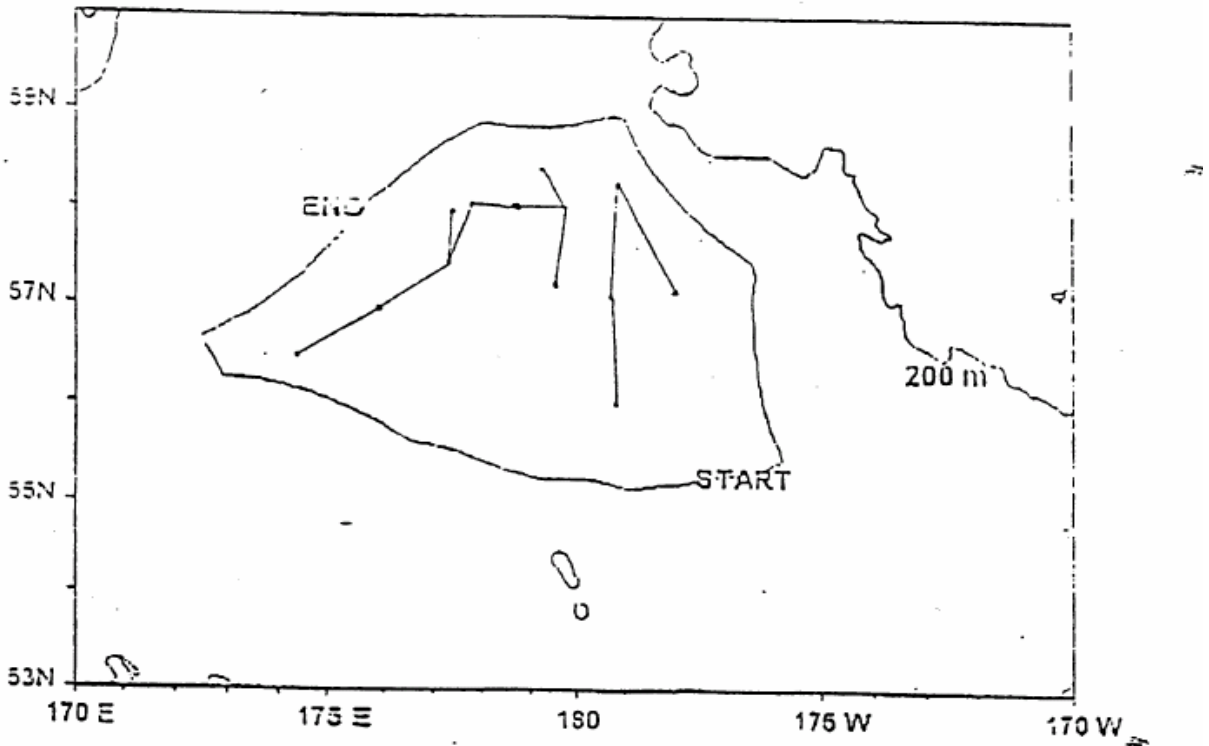


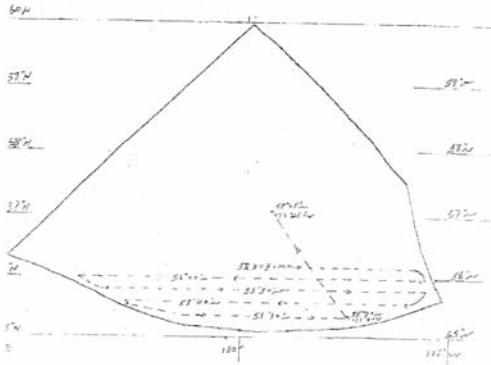
Fig.1. Hydroacoustic trackline and the site of hauls (solid line) of m/t ACAMAR during trial fishing in Convention Area of the Bering Sea (Spring 1999)

China 1997

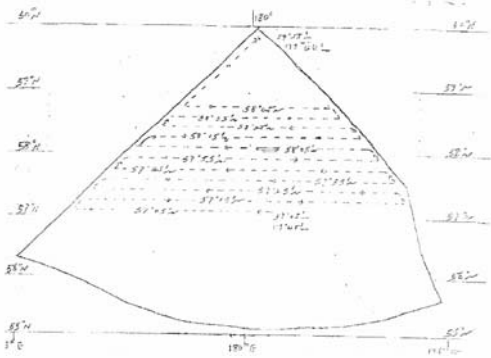


China 2000

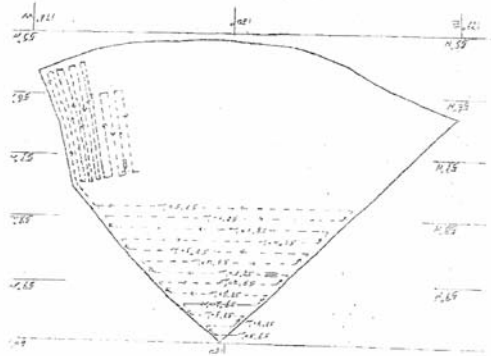
5月20日—6月3日
航測草圖 1



6月3日—6月9日
草圖 2

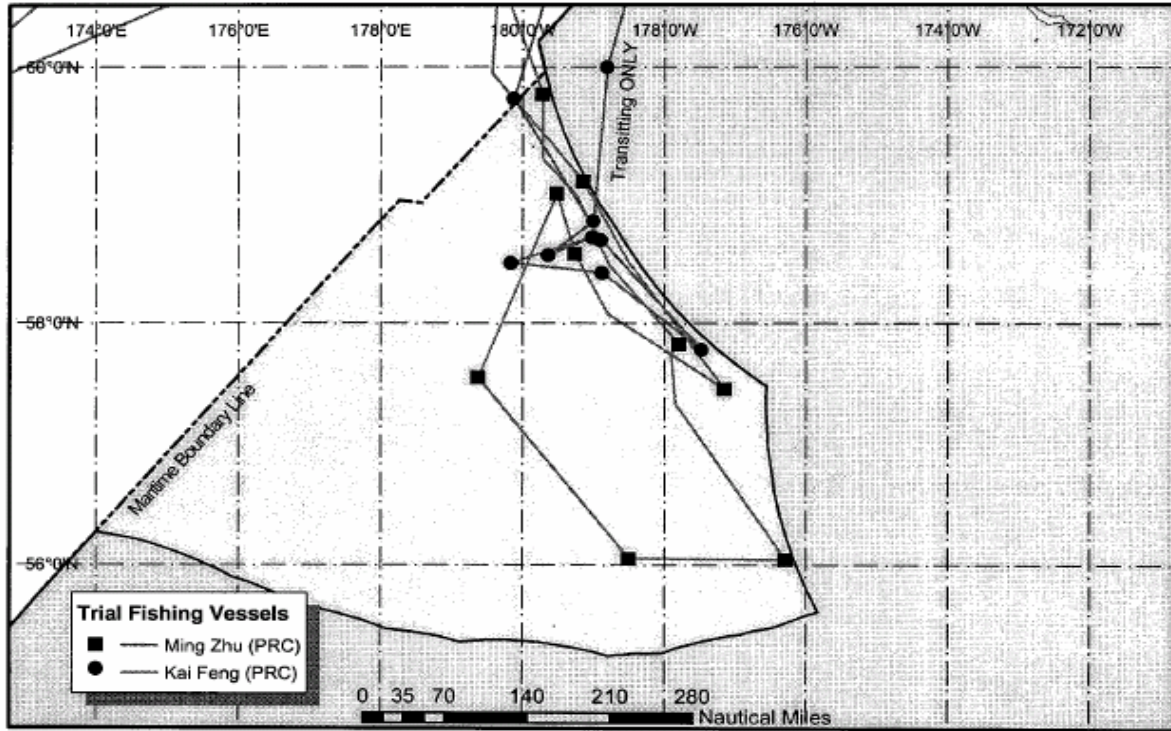


6月10日—6月28日
草圖 3

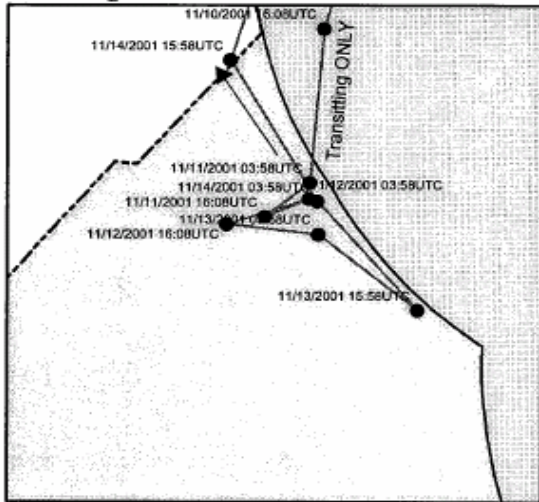


China 2001

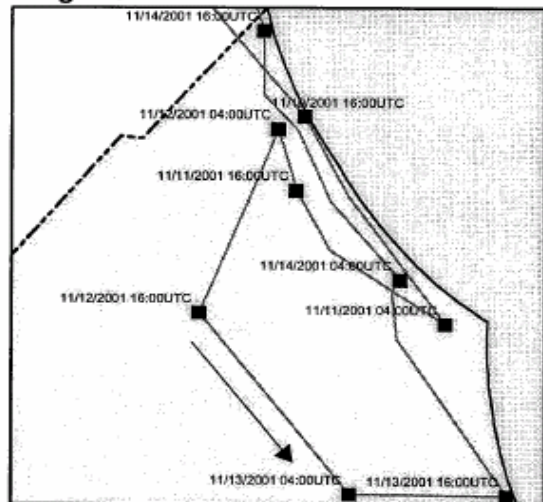
November, 2001 Donut Hole Trial Fishing



Kai Feng



Ming Zhu



Prepared by Jonathan Kasper
 Office of Operations Plans and Policy
 Date: 30 November 2001
 USM Data Source: 01484
 UNCLASS (OFFICIAL)

Korea 2000

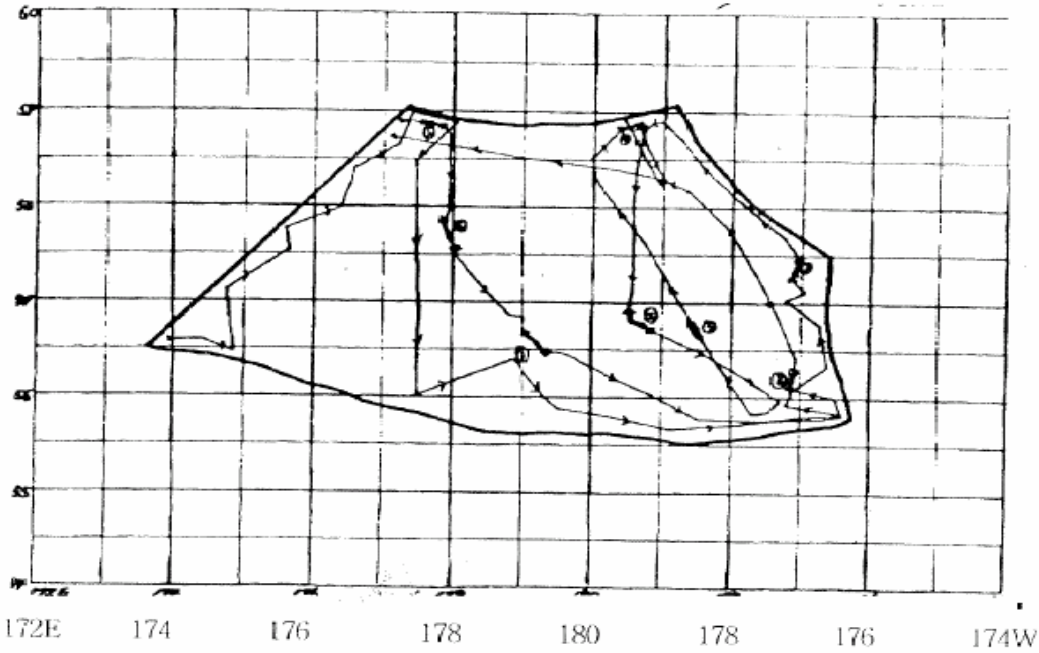


Fig. 1. Hydroacoustic trackline and haul positions (thick line) of M/T ORIENTAL DISCOVERER during trial fishing in Convention area in January.

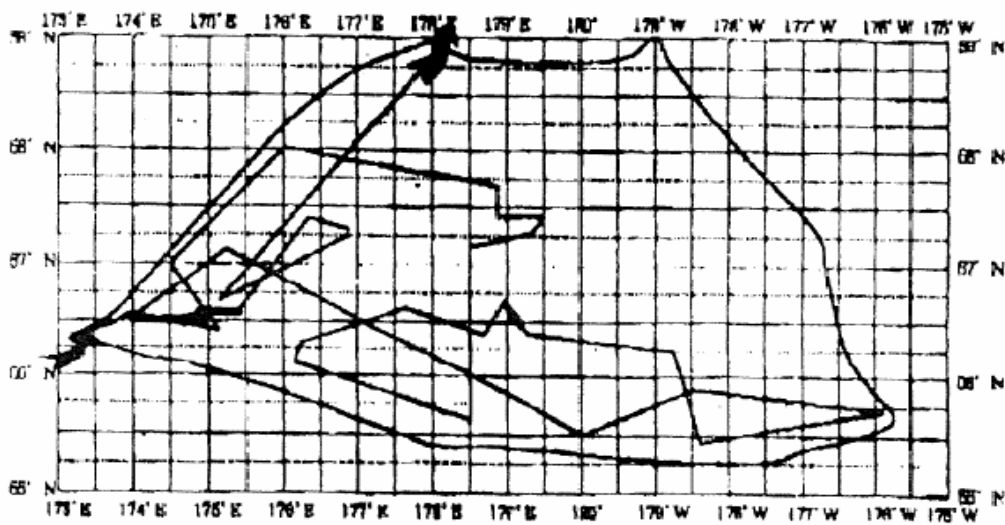


Fig. 2. Hydroacoustic trackline and haul positions (thick line) of M/T ORIENTAL ANGEL during trial fishing in Convention area in May.

Korea 2003

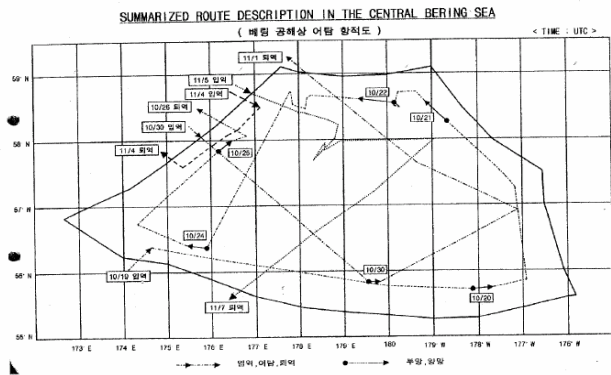


Fig. 1. Hydroacoustic trackline and haul positions of O-RYONG 503 trial fishing in Convention area during 19 Oct. ~ 07 Nov. 2003.


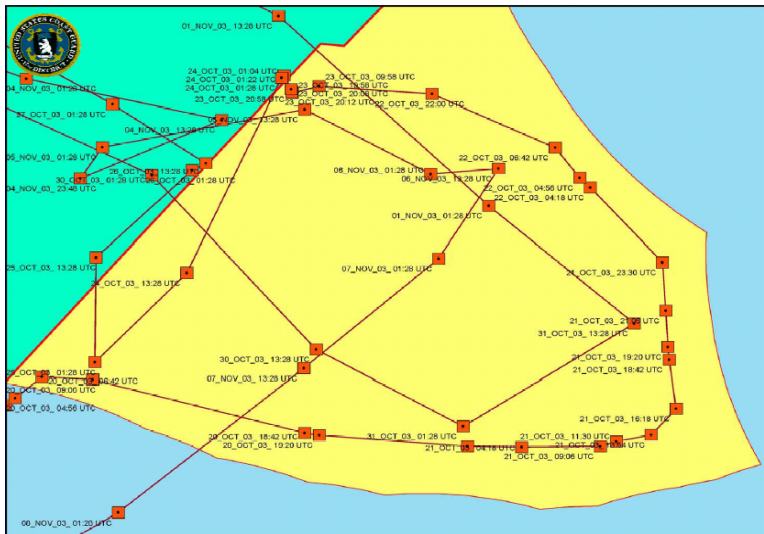
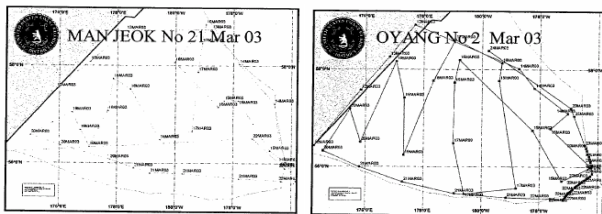
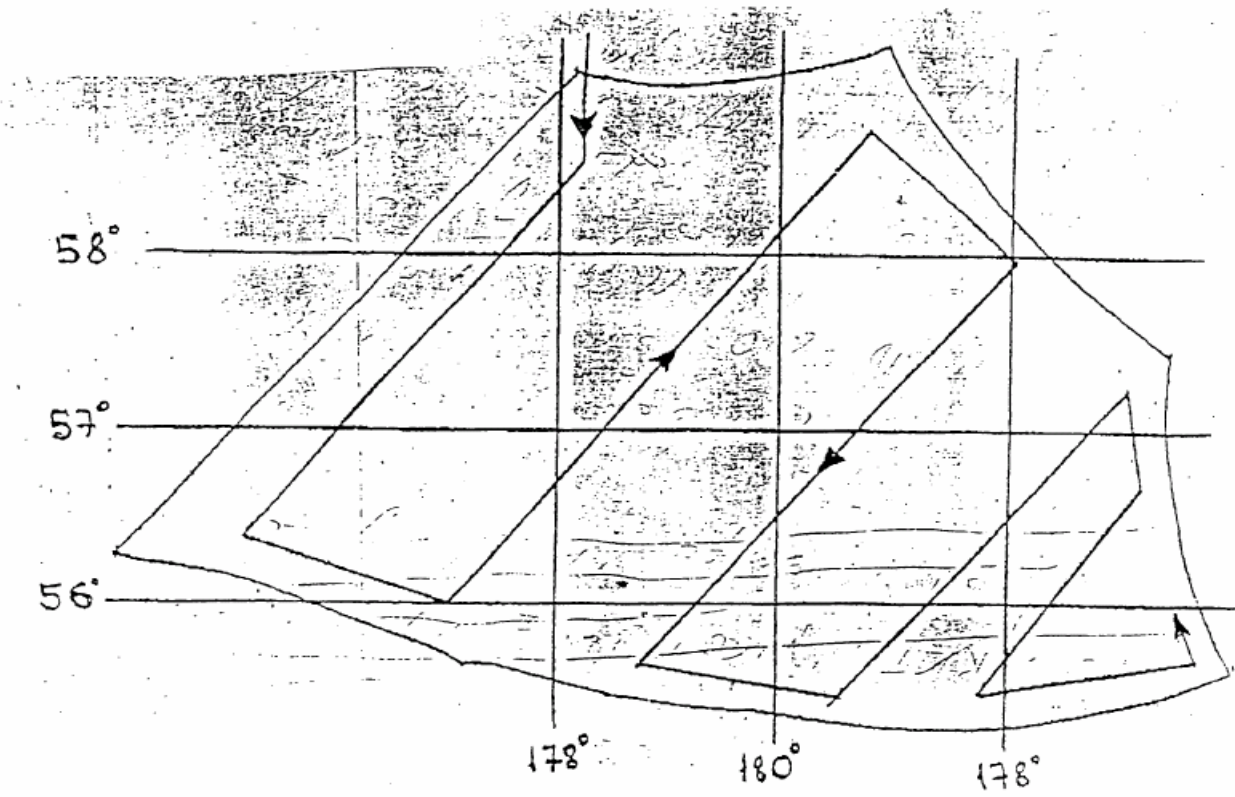


Fig. 2. Hydroacoustic trackline and haul positions (circle) of O YANG HO - 2 during trial fishing in Convention area in Mar. 2003.



Russia 1997



Russia 2003

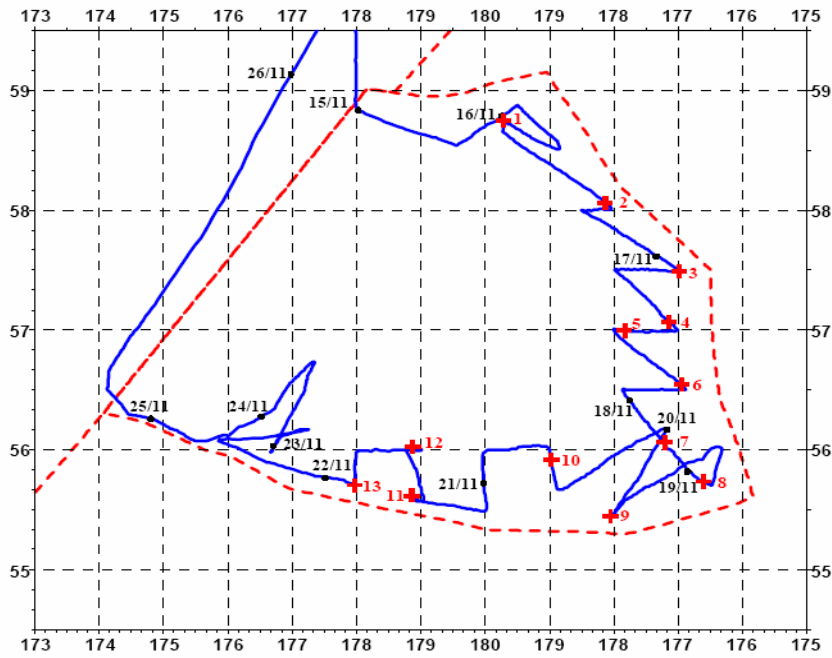


Figure 3. Map of tacks in the echointegration survey, and sites of trawlings in the Donut Hole and Aleutian Basin (haul sites marked red).

