Alaska
Fisheries Science
Center

National Marine
Fisheries Service

U.S. DEPARTMENT OF COMMERCE

AFSC PROCESSED REPORT 92-13

Report to the Fishing Industry on Results of the 1992 Eastern Bering Sea Groundfish Survey

November 1992

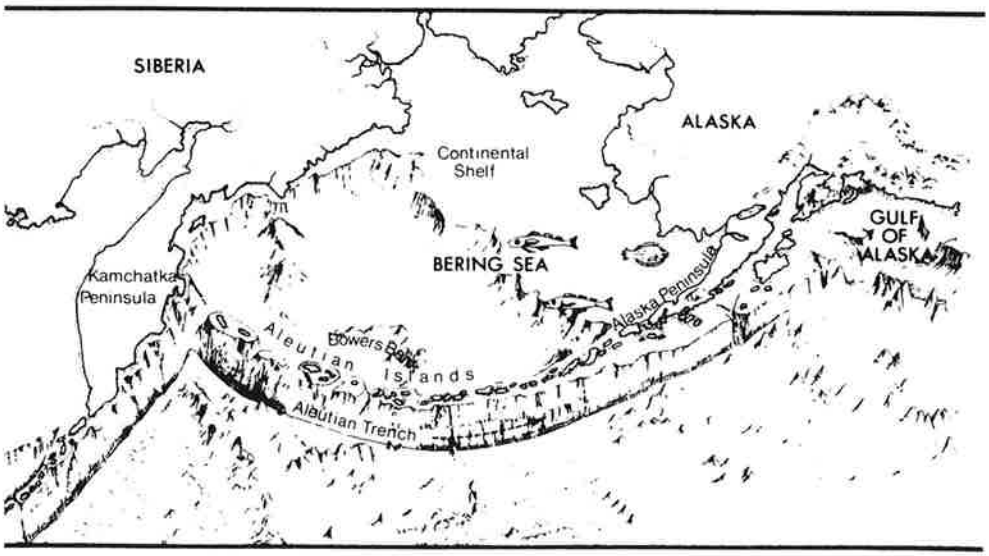

This report does not constitute a publication and is for information only. All data herein are to be considered provisional.

ERRATA NOTICE

This document is being made available in .PDF format for the convenience of users; however, the accuracy and correctness of the document can only be certified as was presented in the original hard copy format.

Inaccuracies in the OCR scanning process may influence text searches of the .PDF file. Light or faded ink in the original document may also affect the quality of the scanned document.

REPORT TO THE FISHING INDUSTRY ON RESULTS OF THE 1992 EASTERN BERING SEA GROUNDFISH SURVEY

By

Claire E. Armistead

Resource Assessment and Conservation Engineering Division
Alaska Fisheries Science Center
National Oceanic and Atmospheric Administration
7600 Sand Point Way NE
Seattle, WA 98115-0070

November 1992

TABLE OF CONTENTS

Section	Page
INTRODUCTION	1
METHODS	1
RESULTS	5
Walleye pollock	8
Pacific cod	10
Yellowfin sole	12
Rock sole	14
Flathead sole	16
Alaska plaice	18
Arrowtooth flounder	20
Greenland turbot	22
APPENDIX	
Station, haul, and catch data	25
Table 1.--R/V *Alaska*	26
Table 2.--F/V *Tracy Anne*	42

REPORT TO THE FISHING INDUSTRY ON RESULTS OF THE 1992 EASTERN BERING SEA GROUNDFISH SURVEY

INTRODUCTION

The purpose of this report is to provide timely information to the U.S. fishing industry and other interested parties on catch rates and average lengths of commercially important groundfish sampled during a groundfish assessment survey conducted in the eastern Bering Sea in the summer of 1992. The survey was conducted by the Resource Assessment and Conservation Engineering (RACE) Division of the Alaska Fisheries Science Center (AFSC) during the period from June 1 to August 6.

This report briefly describes survey methods and contains figures illustrating the distribution, relative abundance, and size composition of commercially important species of groundfish. Species included are walleye pollock, Pacific cod, yellowfin sole, rock sole, flathead sole, Alaska plaice, arrowtooth flounder, and Greenland turbot. An appendix to the report presents detailed position and catch data for each station fished.

A similar report for species of crab has been prepared by personnel of the Kodiak Facility of the AFSC. Copies are available upon request.

METHODS

The survey area, which has been sampled annually since 1979, extends over a large part of the eastern Bering Sea continental shelf and encompasses a major portion of the distributions of commercially important groundfish species in the region (Fig. 1).

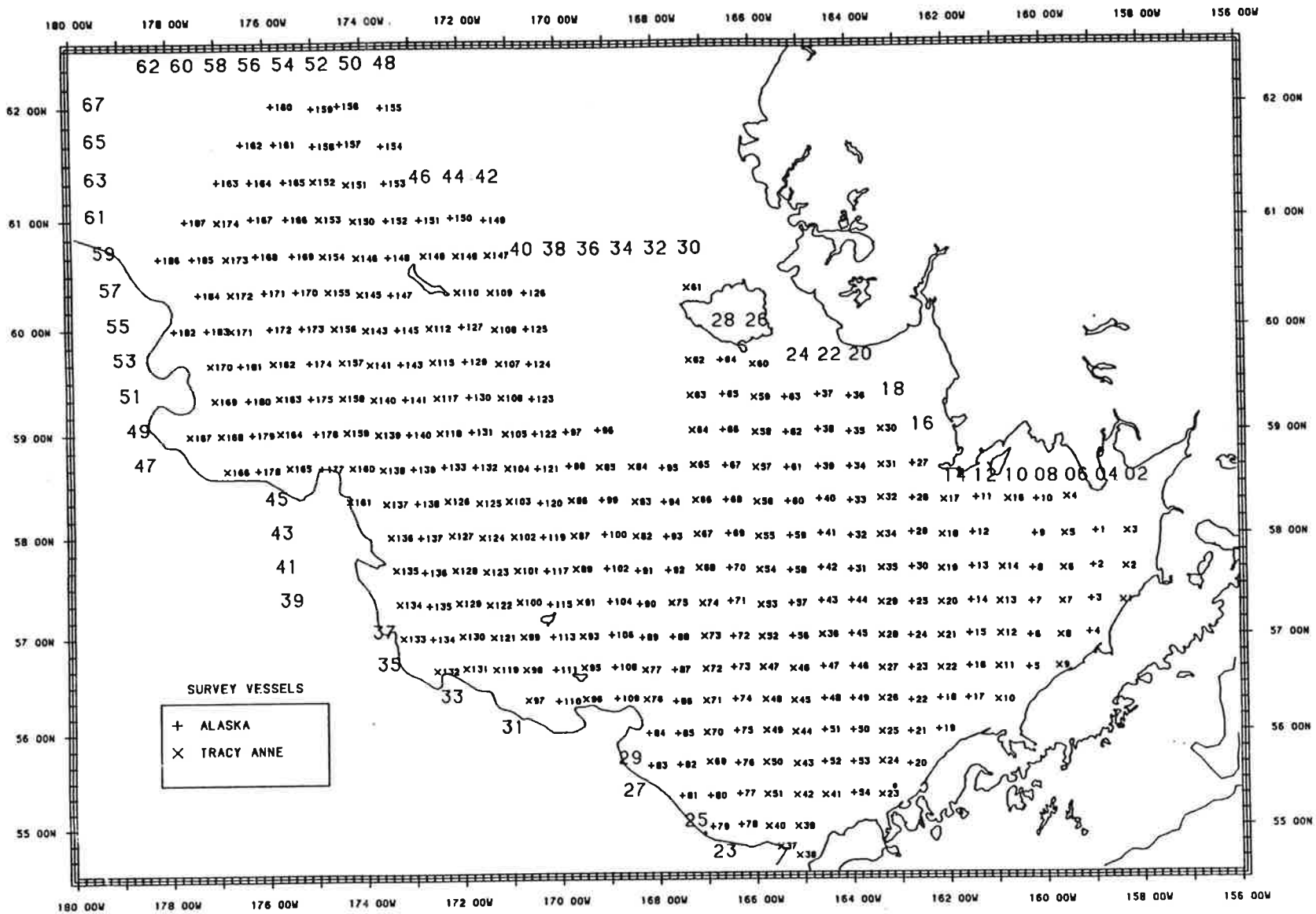

Figure 1.--Stations fished during the 1992 eastern Bering Sea summer groundfish survey.

The survey began in Bristol Bay and progressed westward to the edge of the continental shelf with the two survey vessels fishing alternate columns of stations. Due to poor weather and mechanical problems, eighteen stations west of Nunivak Island had to be dropped from the 1992 survey. These stations were considered to be the least significant to the overall multispecies nature of the crab/groundfish survey. Based on past surveys, the species most significantly affected were Alaska plaice, yellowfin sole, and rock sole. Estimates of the mean percentage of biomass found in this area for these species were 11%, 8%, and 6% respectively.

Vessels involved were the chartered vessels R/V Alaska and the F/V Tracy Anne. Characteristics of these vessels are given below.

Table 1.--Vessels participating in the 1992 Bering Sea groundfish survey.

Vessel	Overall length(ft)	Gross tonnage	Horsepower	Survey period Start	Survey period Finish
Alaska	100	219	850	June 1	Aug 6
Tracy Anne	100	189	825	June 1	Aug 6

The 83-112 eastern trawl was the standard sampling gear for both vessels. The length of the footrope was 112 feet and the headrope 83 feet. The footrope is fished without roller gear. Mesh sizes were 4.0 inches in the wings and body and 3.5 inches

in the intermediate and codend. The codend had a liner of 1.25-inch mesh. The trawl width (distance between the wings while fishing) and vertical opening were monitored throughout the survey by SCANMAR[1] net mensuration equipment. The vessels used steel V-doors which were 6 by 9 feet and double 30-fathom dandylines with 24-inch chain extensions between the lower dandylines and the footrope.

Although tows were usually 30 minutes in duration, catch weights are reported in units of pounds per 1-hour of trawling as in previous issues of this report. Sampling density was one station per 400 square nautical miles. For the purposes of this report, only stations which were satisfactorily sampled and which were located near the center of the 400 square nautical mile grids were used. Total catches weighing less than approximately 2,500 pounds were placed directly onto a sorting table and sorted to individual species. Catches greater than 2,500 pounds were placed in a splitting bin, a portion of which was lined with a cargo net. A subsample was then taken with the cargo net and transferred from the bin to the sorting table. Every effort was made to obtain a subsample which was representative of the catch. After sorting the subsample, individual species were weighed and counted and these weights and numbers were expanded to the total catch. A random sample of up to 300 fish of commercially important species was set aside for length measurements.

---

[1] Reference to trade names does not imply endorsement by the National Marine Fisheries Service, NOAA.

Sea water temperature profiles were taken at most stations using either a micro-bathythermograph attached near the headrope of the net, or expendable bathythermograph probes released from the vessel; bottom temperatures are presented in Figure 18.

RESULTS

Catch rates in pounds per hour trawled for individual species of groundfish are shown in even-numbered figures 2-16 and average lengths are presented in odd-numbered figures 3-17. There were often fewer stations with average length data than catch data because small catches of some species were not measured.

The survey area covers a major portion of key species distributions in the eastern Bering Sea. An exception is Greenland turbot, as most of the adult population occupies continental slope waters (deeper than 100 fathoms) which were not surveyed in 1992. The catch rates and average lengths presented for this species, therefore, represent mainly the juvenile portion of the population. Information on the adults of this as well as other commercially important species of groundfish in continental slope waters is covered in a special report to industry (NWAFC Processed Report 88-11 entitled "Distribution of groundfish on the continental slope of the eastern Bering Sea as shown by U.S.-Japan cooperative surveys 1981-1985").

Based on survey results alone, there appeared to be no major changes in 1992 from the long term pattern for species

distributions, abundance, or temperature regime.

Stations in figures 1-18 are arranged in a grid of numbered rows and columns and may be identified accordingly. For example, the station located at the intersection of row 23 and column 24 is designated as 2324. These identification numbers are used to locate detailed position (latitude, longitude, and LORAN coordinates) and catch data (Appendix Tables 1 and 2). The stations are listed numerically beginning at the southwest corner of the survey area with row 23.

This page intentionally left blank

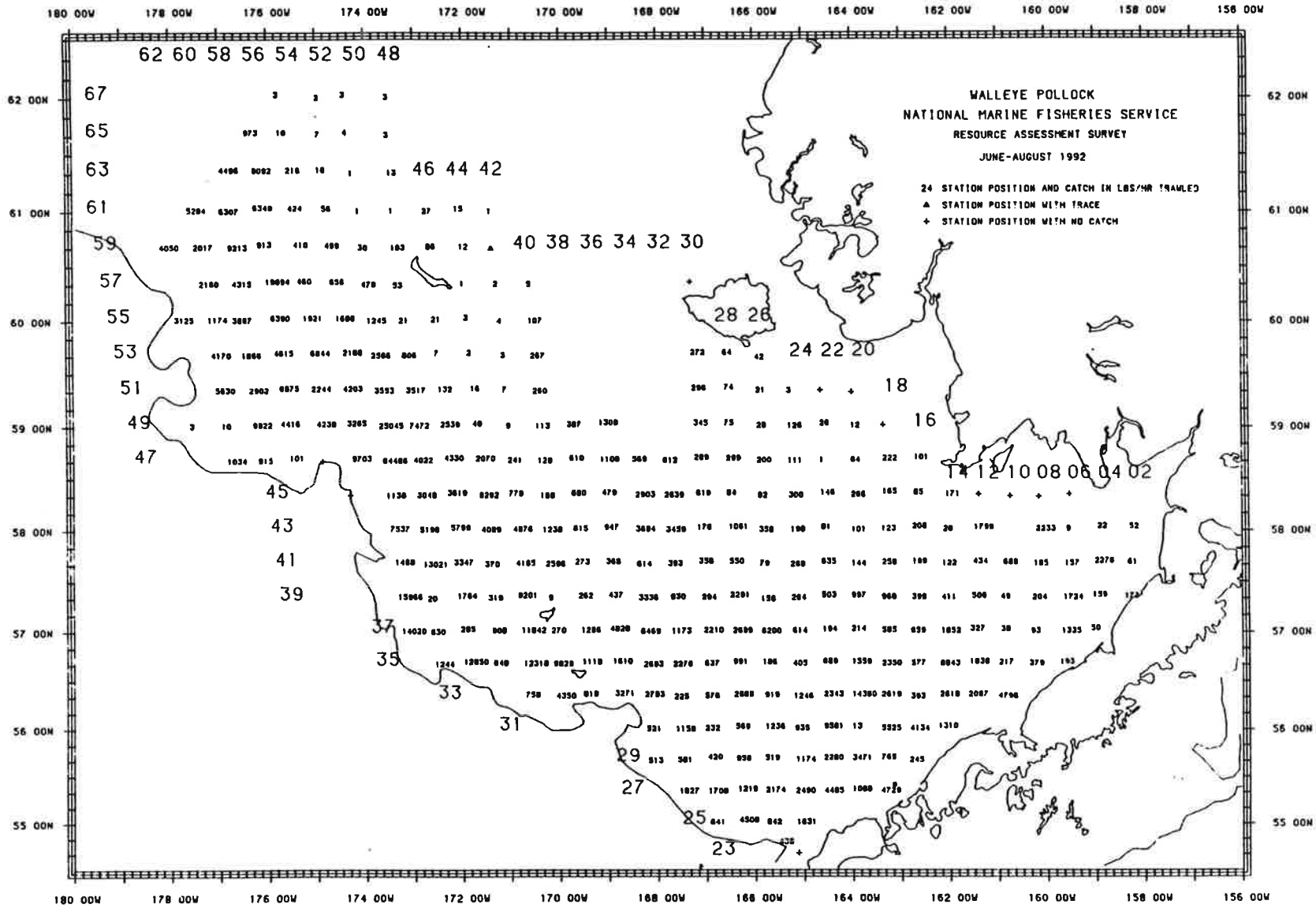

Figure 2.--Catches of walleye pollock (lb/hr) during the 1992 eastern Bering Sea summer groundfish survey.

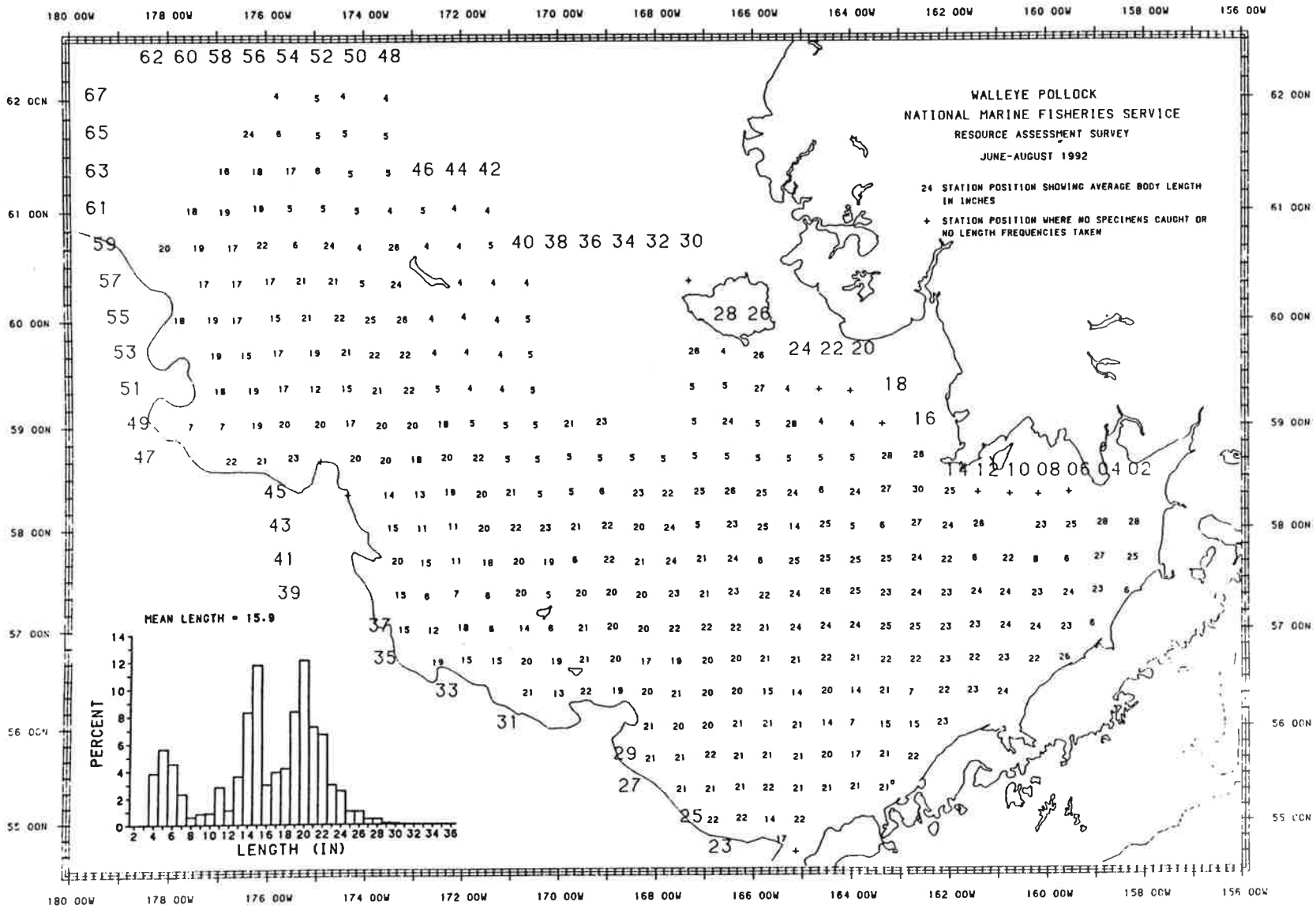

Figure 3.--Average lengths (inches) of walleye pollock taken during the 1992 eastern Bering Sea summer groundfish survey.

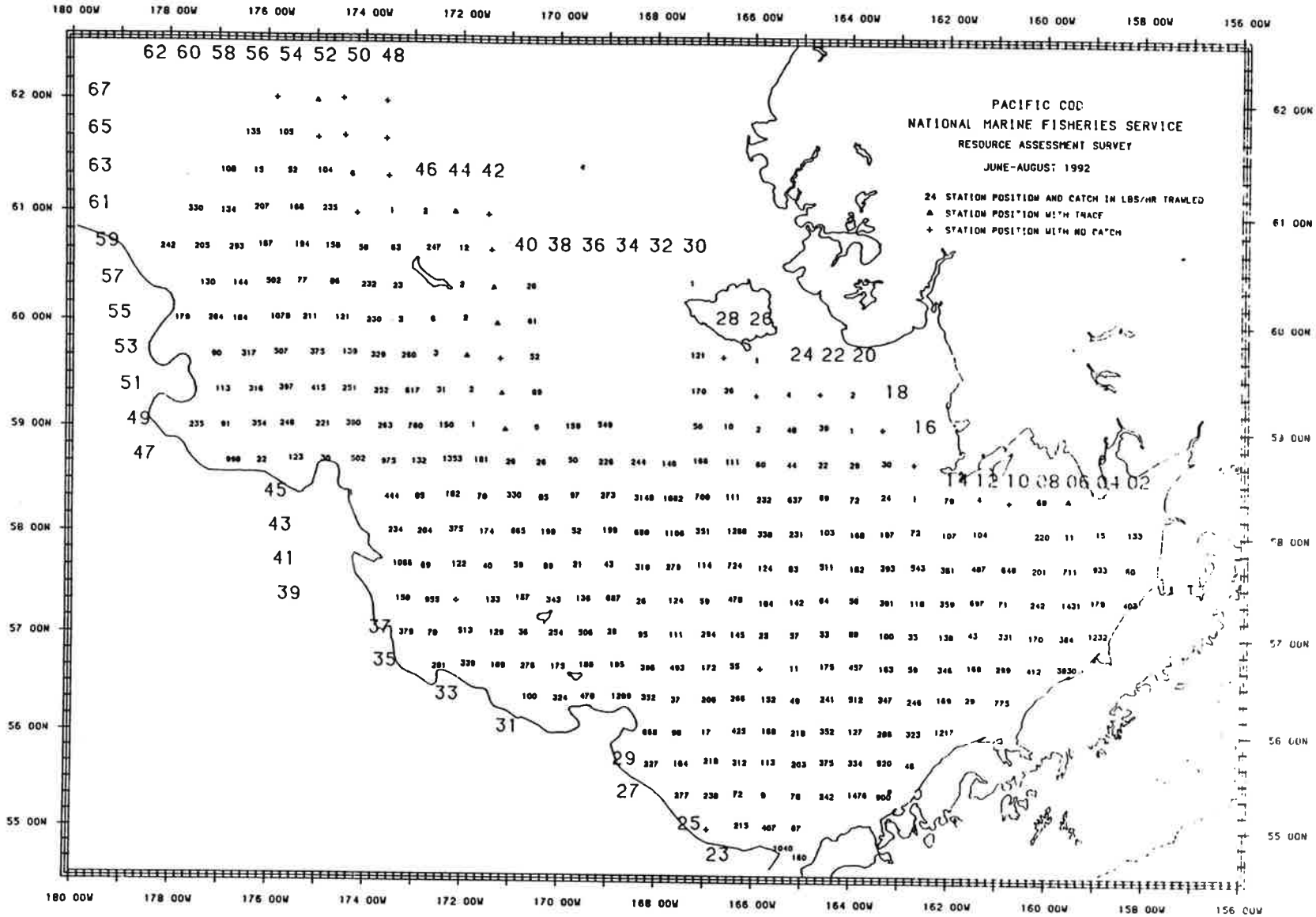

Figure 4.--Catches of Pacific cod (lb/hr) during the 1992 eastern Bering Sea summer groundfish survey.

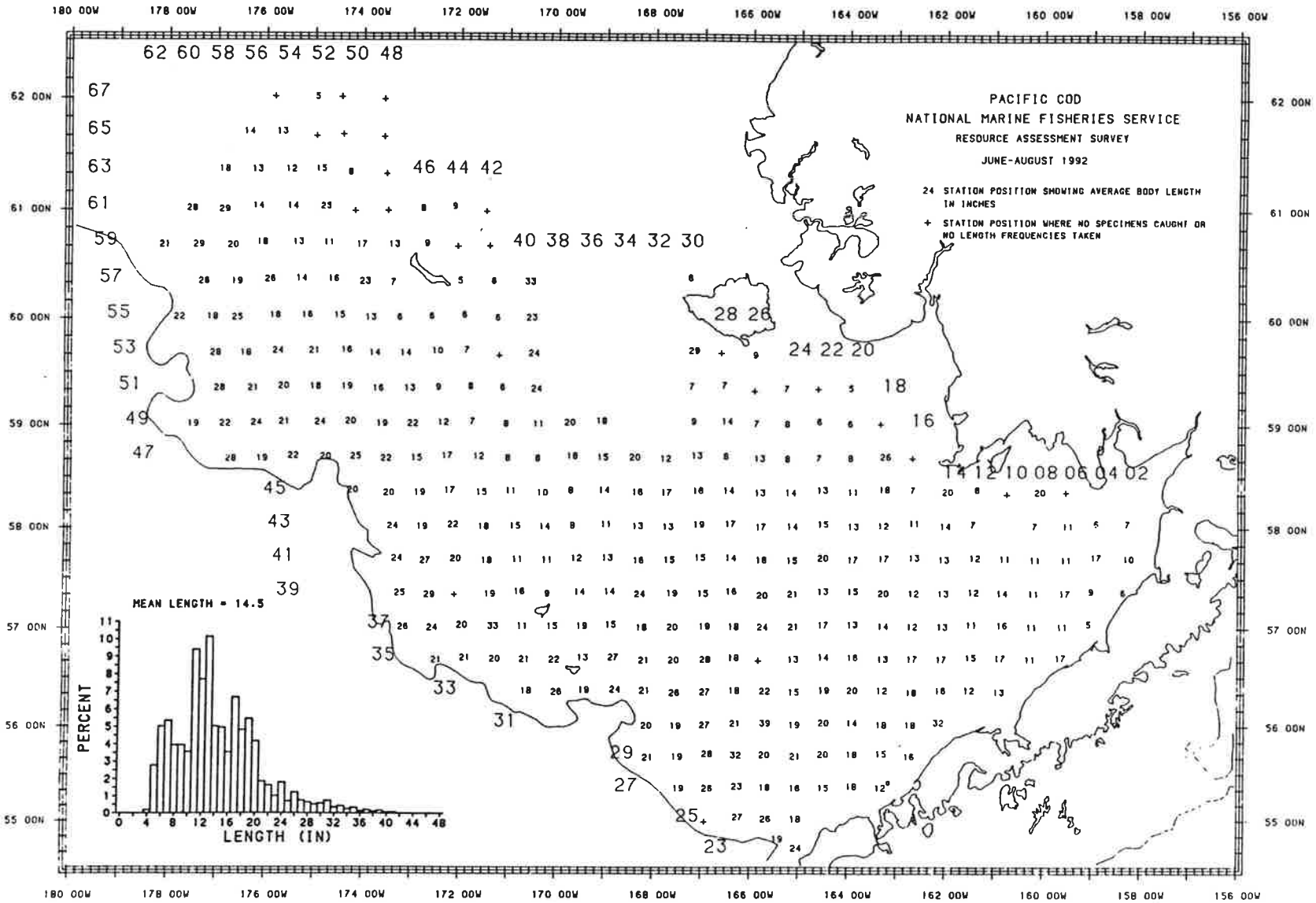

Figure 5.--Average lengths (inches) of Pacific cod taken during the 1992 eastern Bering Sea summer groundfish survey.

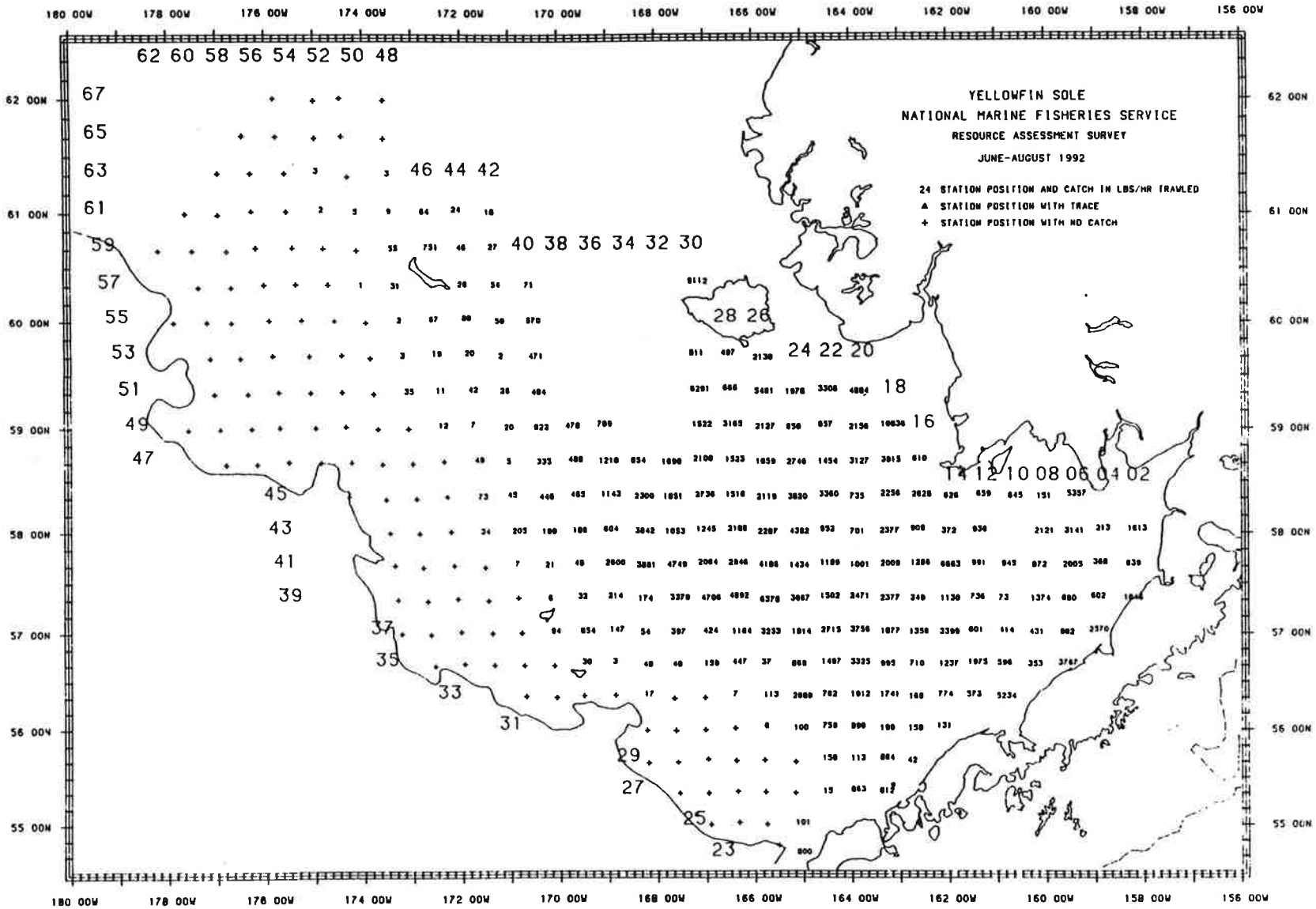

Figure 6.--Catches of yellowfin sole (lb/hr) during the 1992 eastern Bering Sea summer groundfish survey.

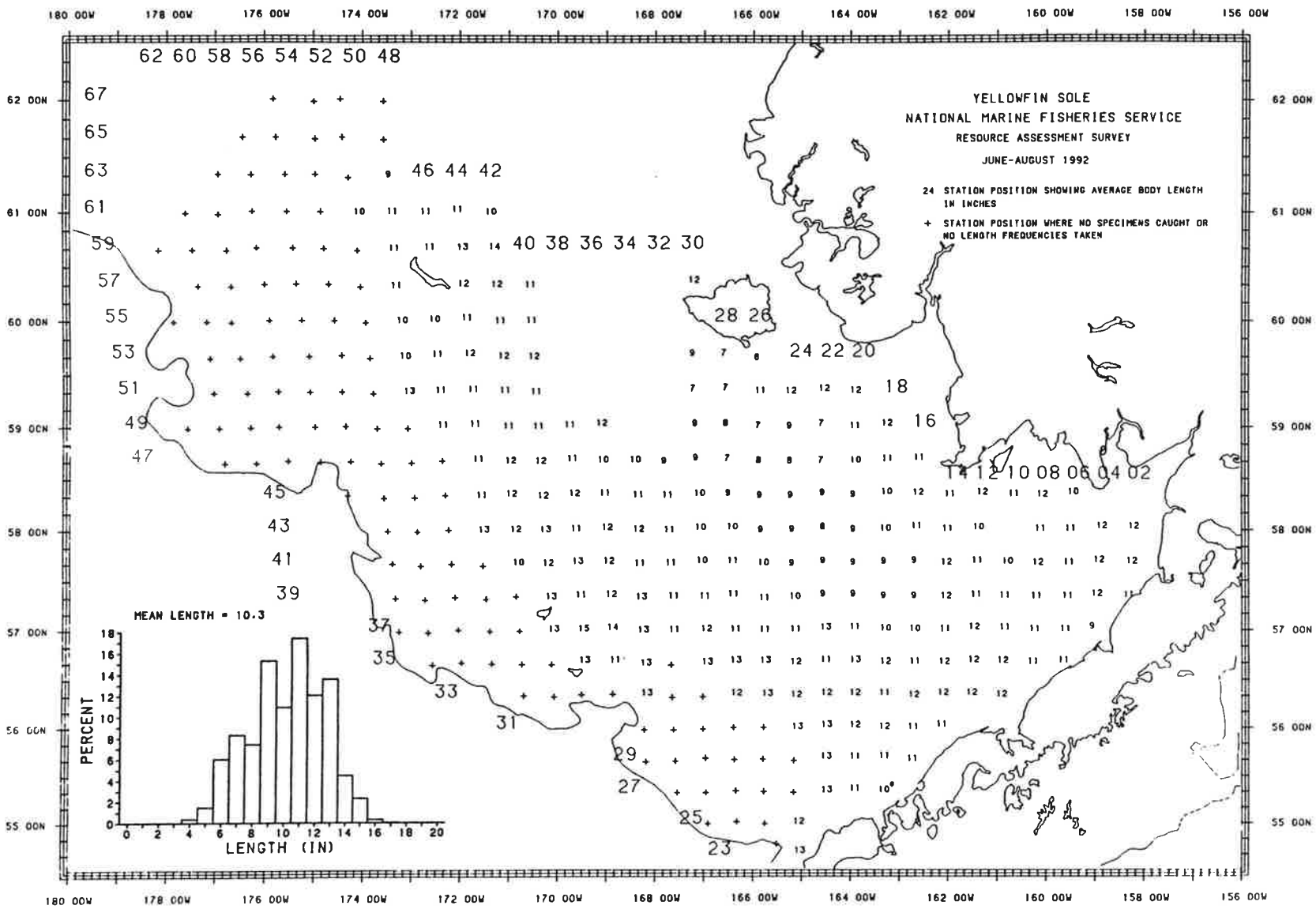

Figure 7.--Average lengths (inches) of yellowfin sole taken during the 1992 eastern Bering Sea summer groundfish survey.

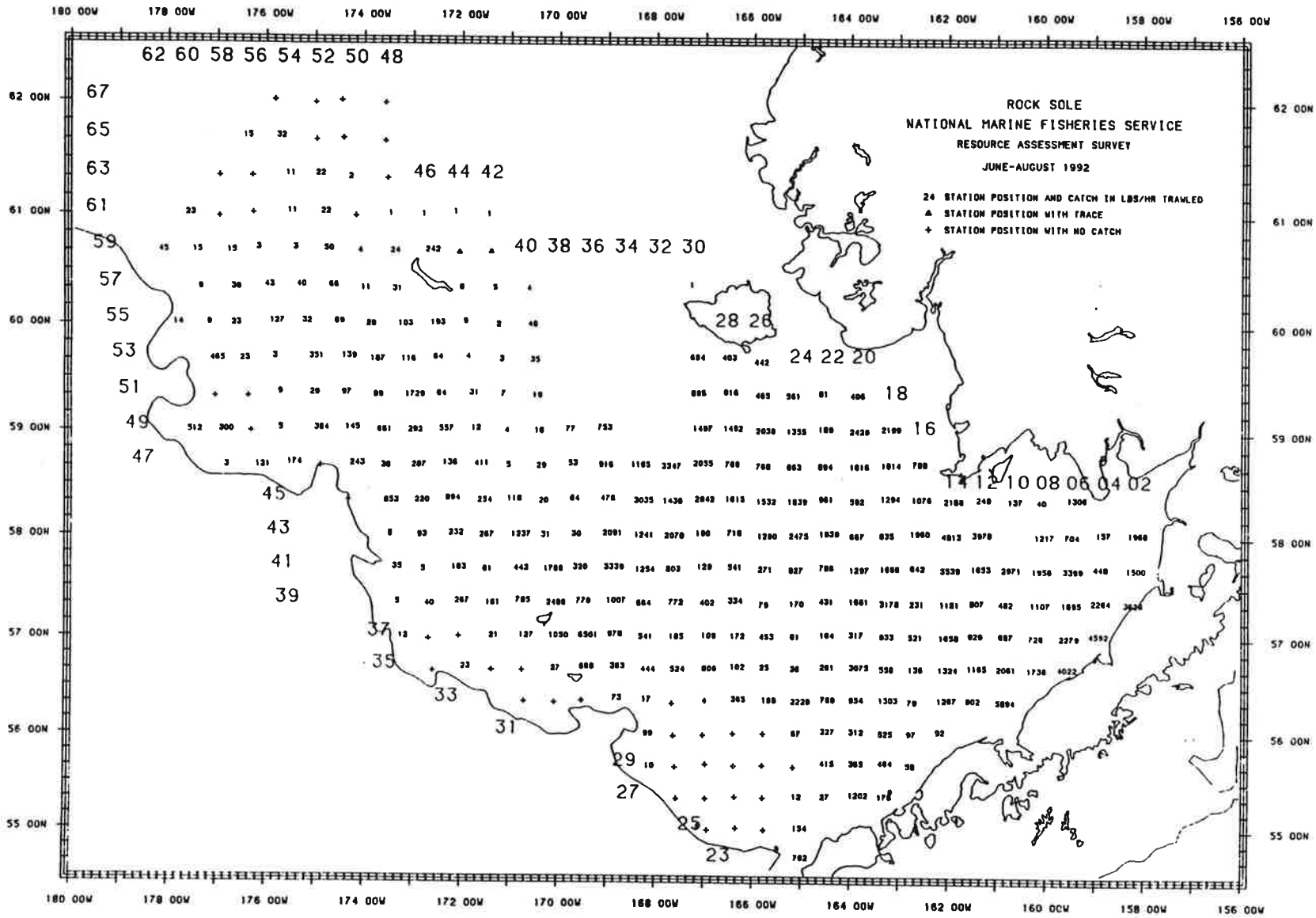

Figure 8.--Catches of rock sole (lb/hr) during the 1992 eastern Bering Sea summer groundfish survey.

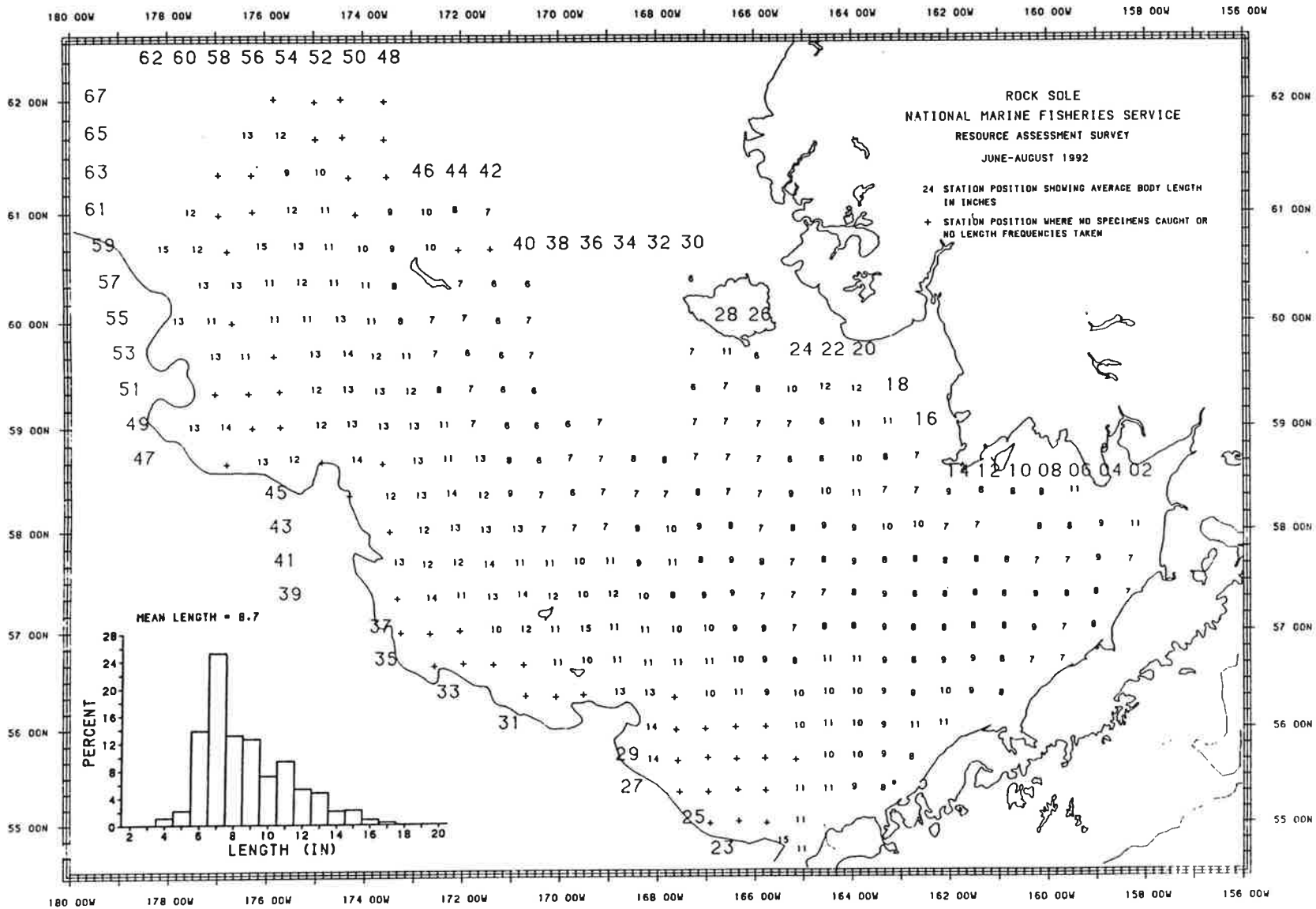

Figure 9.--Average lengths (inches) of rock sole taken during the 1992 eastern Bering Sea summer groundfish survey.

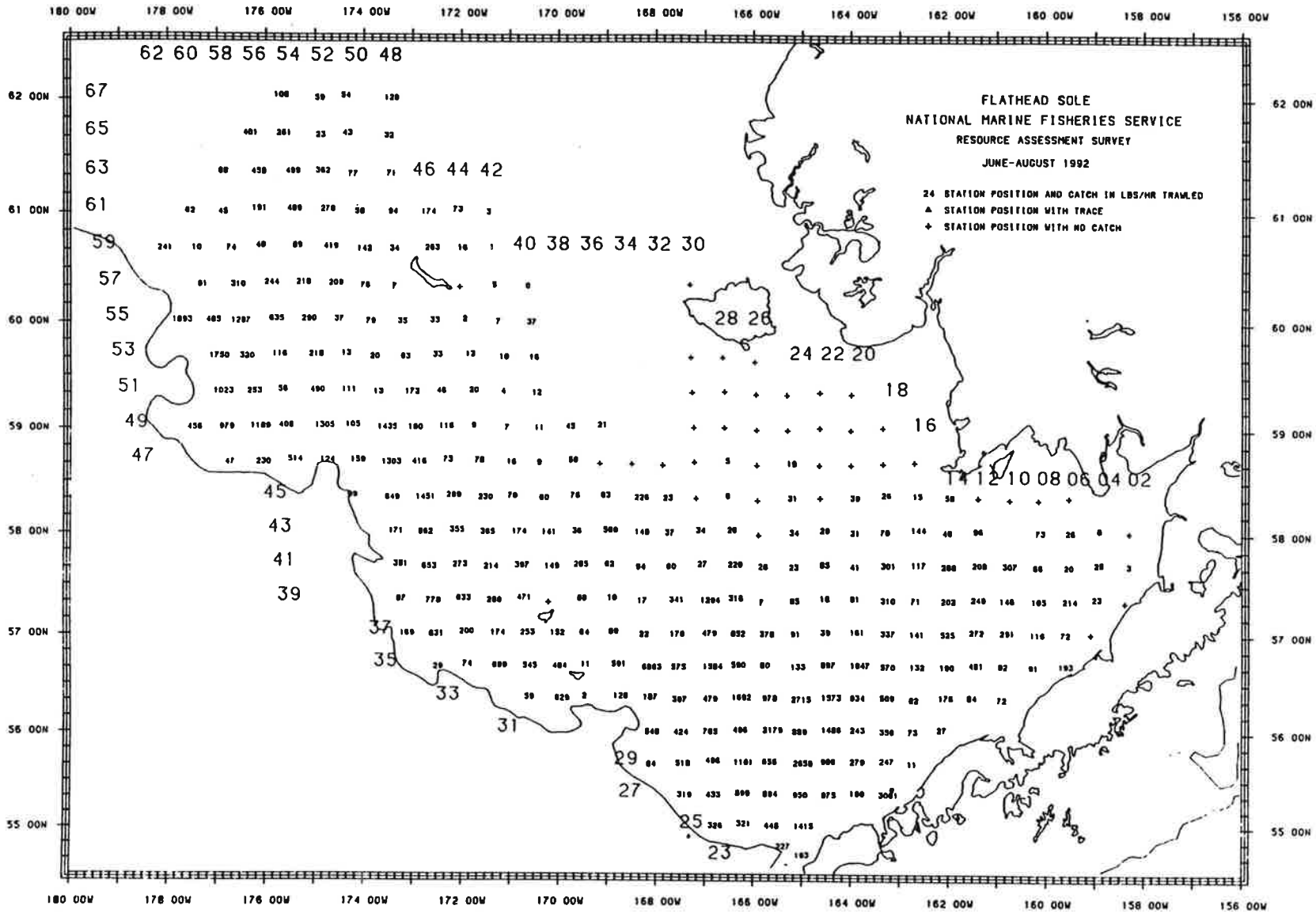

Figure 10.--Catches of flathead sole (lb/hr) during the 1992 eastern Bering Sea summer groundfish survey.

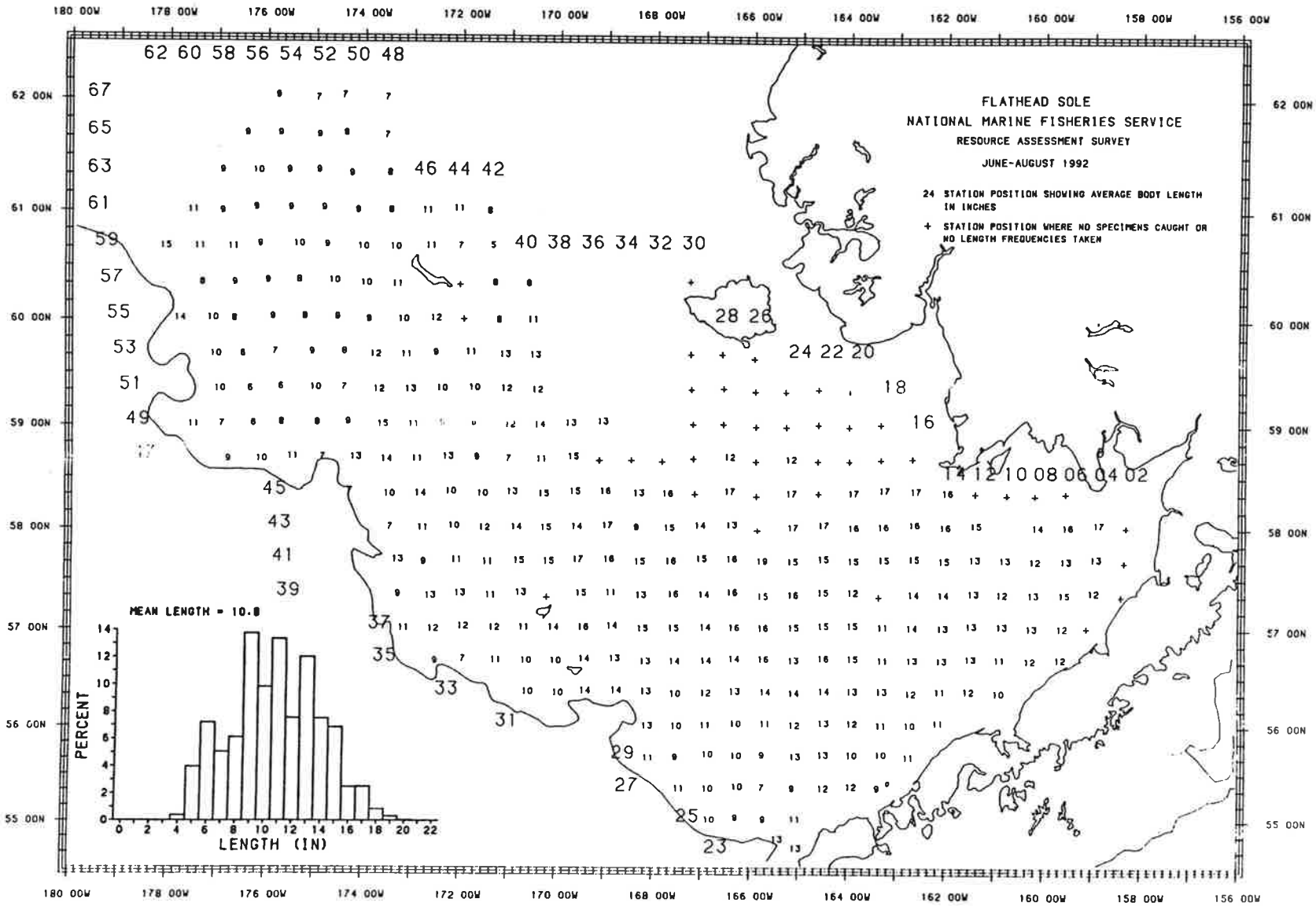

Figure 11.--Average lengths (inches) of flathead sole taken during the 1992 eastern Bering Sea summer groundfish survey.

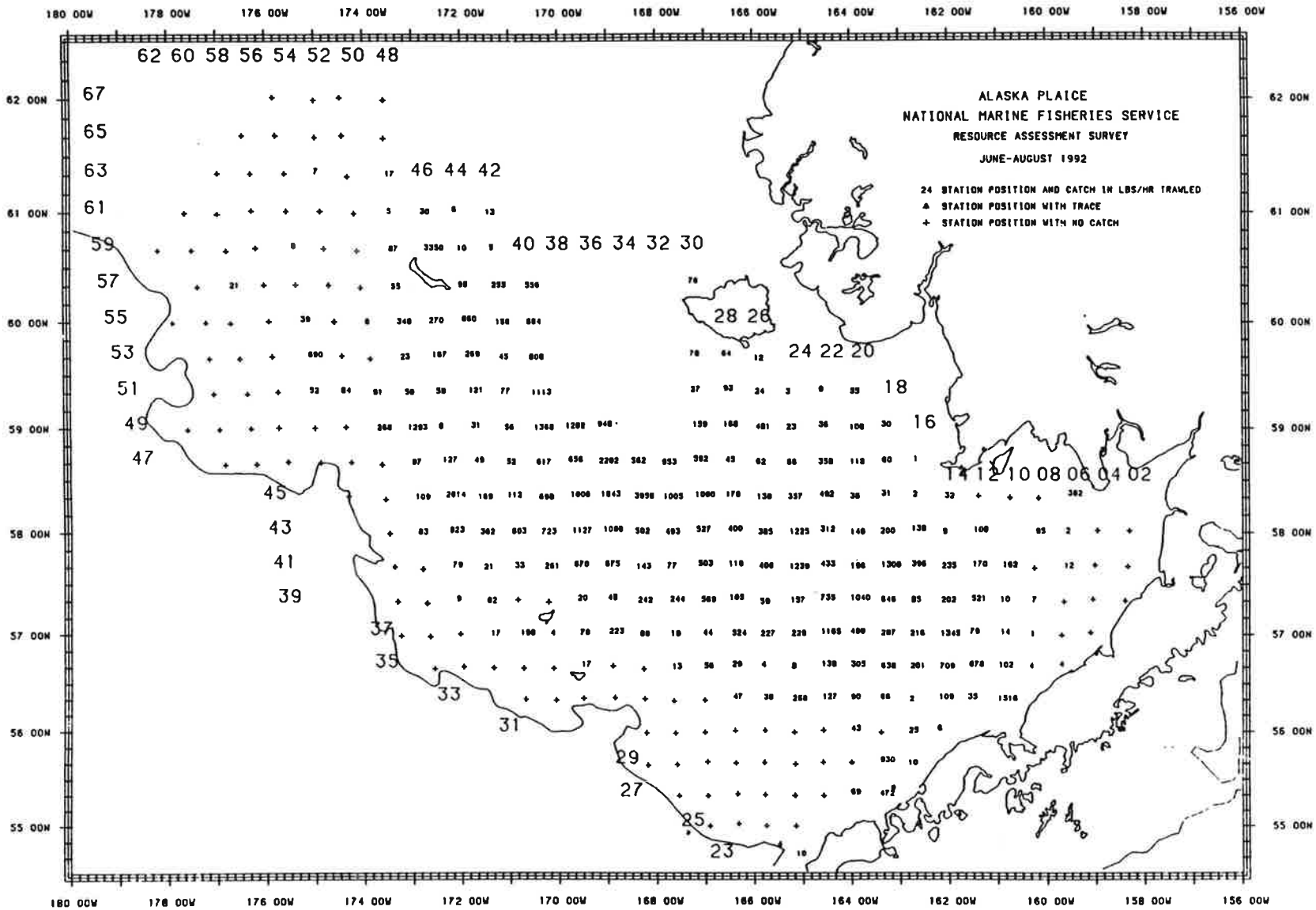

Figure 12.--Catches of Alaska plaice (lb/hr) during the 1992 eastern Bering Sea summer groundfish survey.

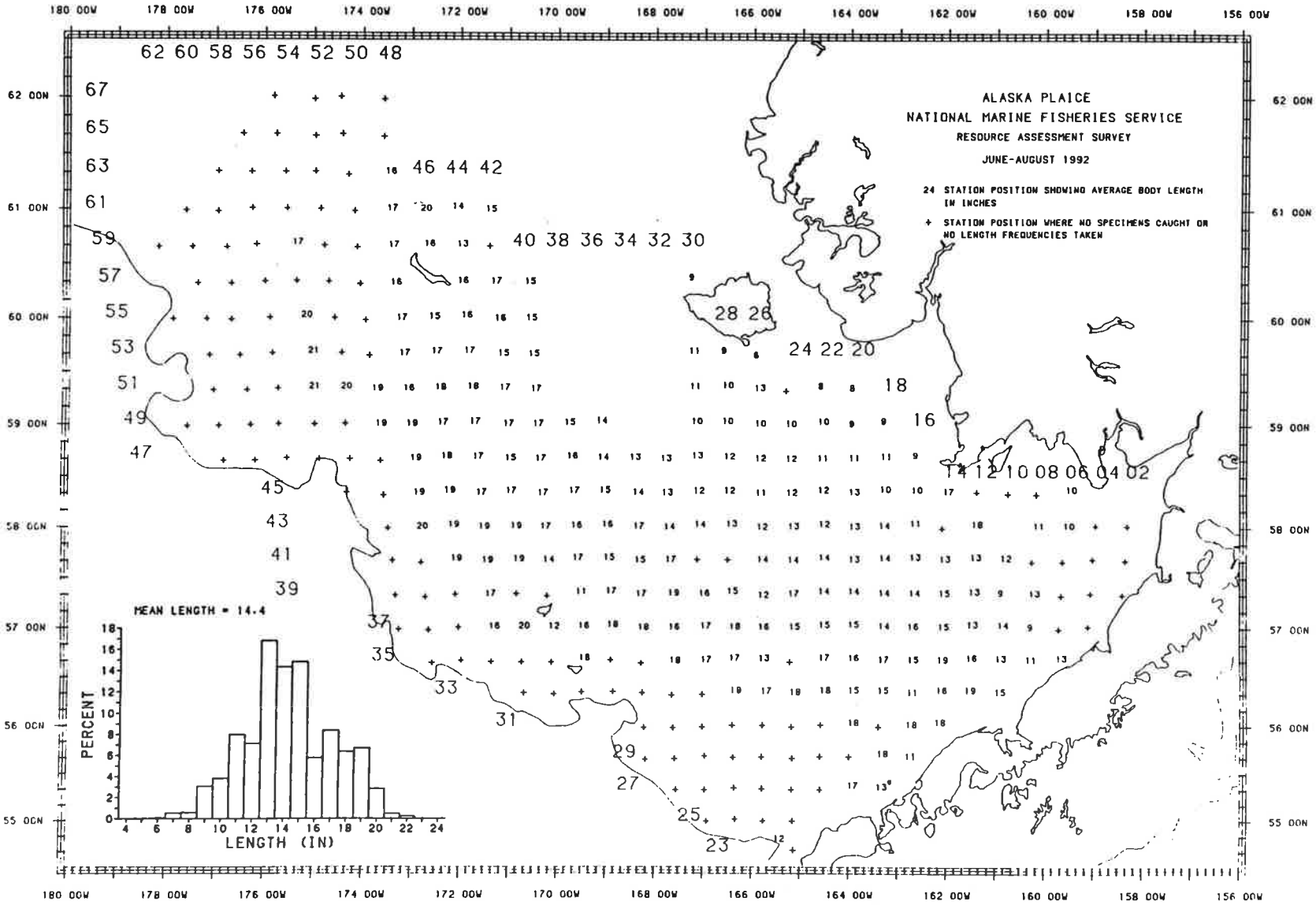

Figure 13.--Average lengths (inches) of Alaska plaice taken during the 1992 eastern Bering Sea summer groundfish survey.

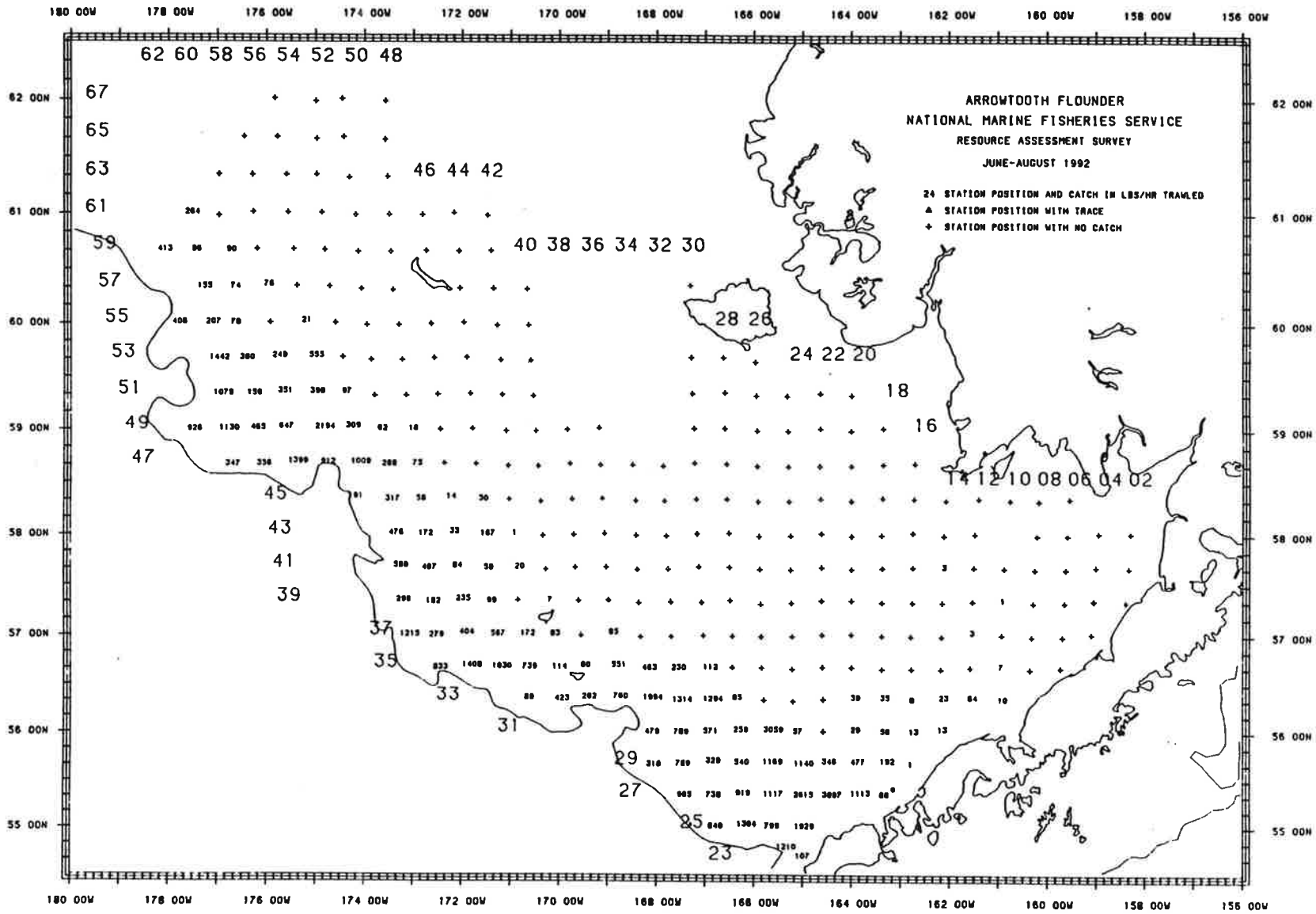

Figure 14.--Catches of arrowtooth flounder (lb/hr) during the 1992 eastern Bering Sea summer groundfish survey.

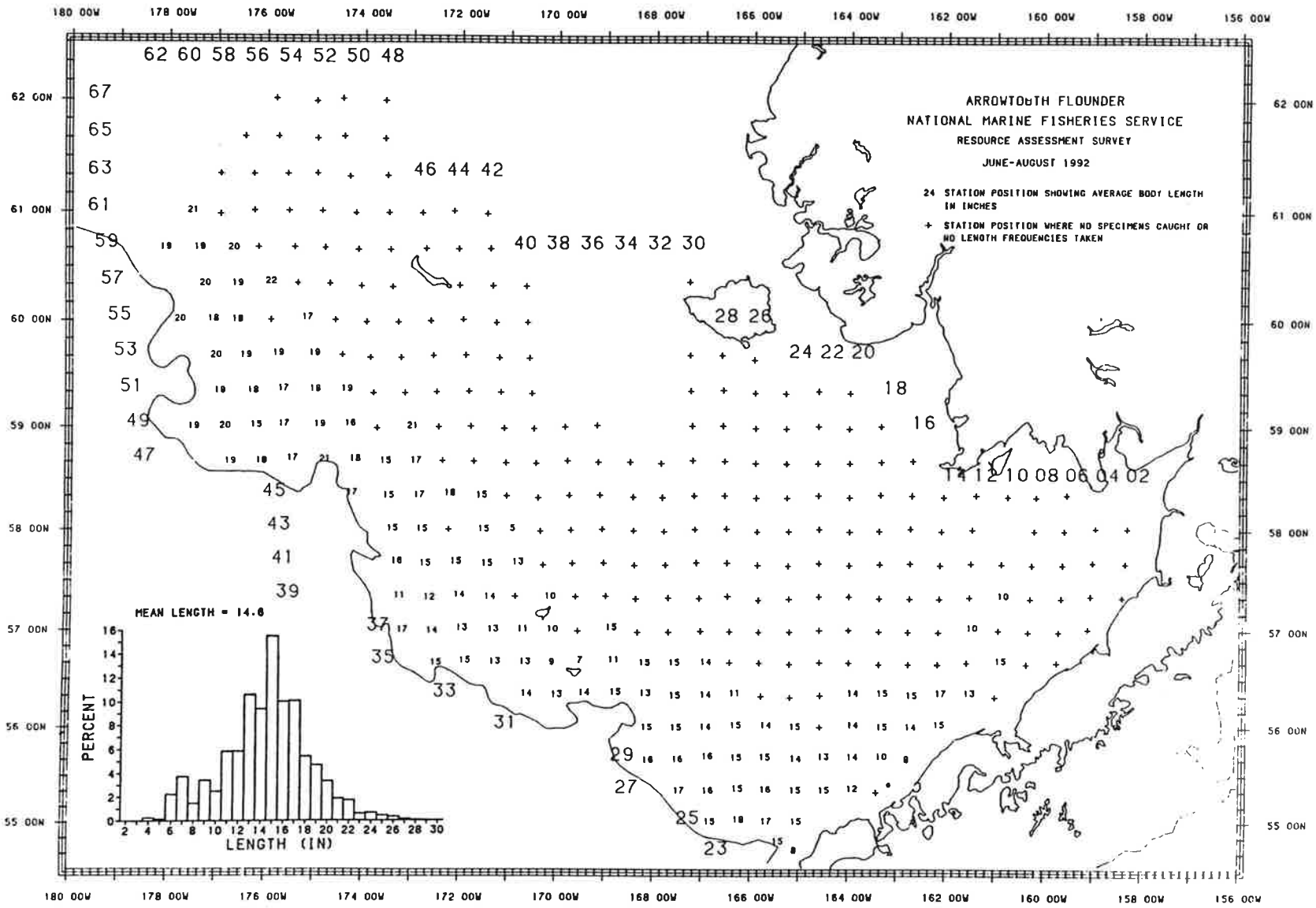

Figure 15.--Average lengths (inches) of arrowtooth flounder taken during the 1992 eastern Bering Sea summer groundfish survey.

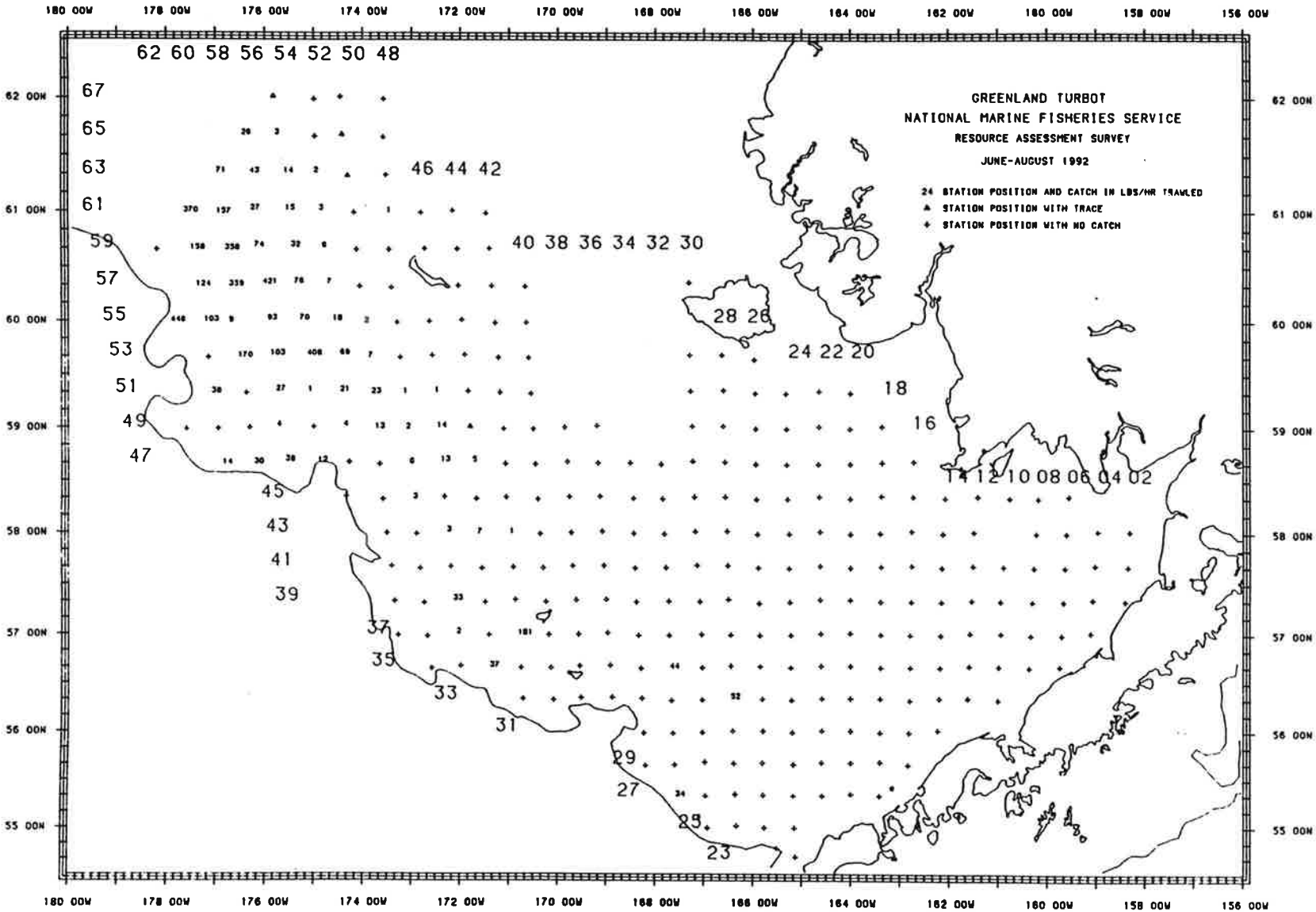

Figure 16.--Catches of Greenland turbot (lb/hr) during the 1992 eastern Bering Sea summer groundfish survey.

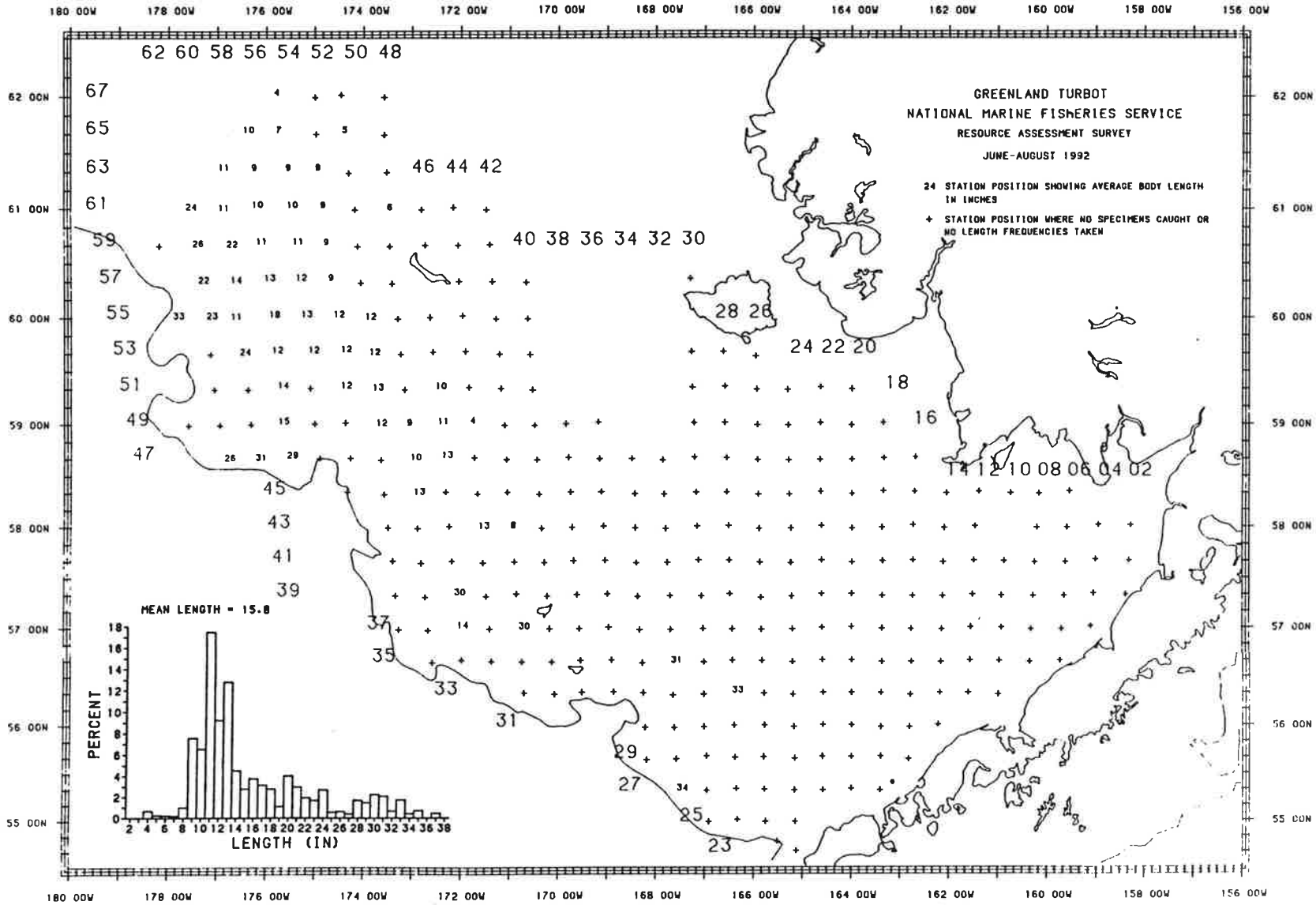

Figure 17.--Average lengths (inches) of Greenland turbot taken during the 1992 eastern Bering Sea summer groundfish survey.

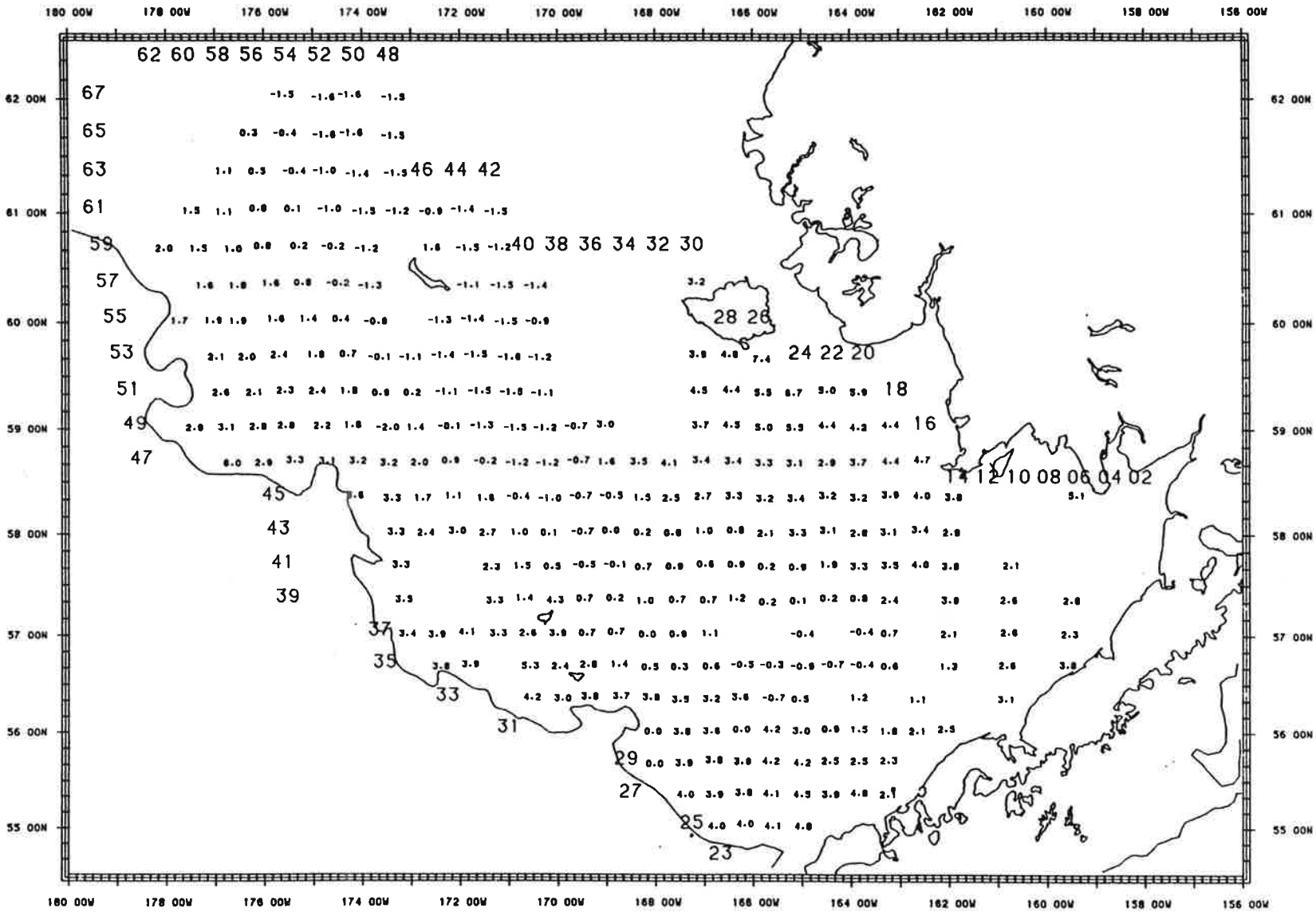

Figure 18.--Bottom temperatures (°C) at stations sampled during the 1992 eastern Bering Sea summer groundfish survey.

APPENDIX

Station, haul, and catch data

Table 1.--Haul and catch data for successfully completed tows by the R/V Alaska.

Table 2.--Haul and catch data for successfully completed tows by the F/V Tracy Anne.

Definitions

1. Missing digits in latitude and longitude coordinates always represent zero (0).
2. Performance code "0" represents a satisfactory tow; performance code "1" represents a satisfactory tow, although the trawl snagged bottom.
3. Gear code "44" refers to the 83-112 eastern trawl used by both vessels during the 1992 eastern Bering Sea crab-groundfish survey. The effective pathwidth of the trawl was continuously monitored by net mensuration instruments (refer to page 4).

Units

1. Gear depths are in fathoms.
2. Distances are in nautical miles.
3. Catch weights are given in pounds.

Table 1.--Haul and catch data for successfully completed tows by the R/V Alaska.

STATION ID	2528	2530	2720	2728	2730	2732	2916	2920	2922	2928	2932
MONTH/DAY/YEAR	7/ 2/92	7/ 3/92	6/20/92	7/ 2/92	7/ 3/92	7/ 4/92	6/11/92	6/20/92	6/20/92	7/ 2/92	7/ 4/92
LATITUDE START	55 1.1	54 59.7	55 20.9	55 20.9	55 19.7	55 19.7	55 39.5	55 40.8	55 40.9	55 40.4	55 39.5
LONGITUDE START	166 19.9	166 55.1	164 0.4	166 21.3	166 57.6	167 33.0	162 50.0	164 0.2	164 35.7	166 22.9	167 35.0
LORAN START	34737.80	34822.20	34332.50	34703.20	18336.30	18293.70	34084.90	34267.30	34363.90	34662.50	18395.10
LORAN START	48475.30	48671.50	47653.50	48522.20	48732.30	48931.90	47210.60	47665.20	47892.90	48567.10	48995.20
GEAR DEPTH	77	85	41	71	76	80	26	51	52	69	74
DURATION IN HOURS	0.33	0.50	0.50	0.50	0.50	0.50	0.50	0.50	0.45	0.50	0.50
DISTANCE FISHED	1.00	1.53	1.55	1.51	1.63	1.56	1.56	1.56	1.40	1.59	1.50
PERFORMANCE / GEAR	0 / 44	0 / 44	0 / 44	0 / 44	0 / 44	0 / 44	0 / 44	0 / 44	0 / 44	0 / 44	0 / 44
POLLOCK	1444.5	311.0	528.4	592.0	829.0	887.0	119.0	1685.0	996.4	465.0	282.0
PAC COD	65.0	0.0	676.8	33.0	109.0	127.0	21.0	153.2	154.7	143.0	75.0
PAC OC PERCH	0.0	0.0	0.0	0.0	0.0	0.0	0.0	0.0	0.0	0.0	0.0
OTHER RCKFISH	0.0	0.0	0.0	0.0	0.0	0.0	0.0	0.0	0.0	0.0	0.0
SABLEFISH	0.0	0.0	0.0	0.0	0.0	0.0	0.0	0.0	0.0	0.0	0.0
PAC HERRING	0.0	0.0	0.0	0.0	0.0	0.0	0.0	0.0	0.0	0.0	0.0
ATKA MACKEREL	0.0	0.0	0.0	0.0	0.0	0.0	0.0	0.0	0.0	0.0	0.0
SCULPINS	4.1	3.8	78.6	12.5	1.0	1.8	0.0	37.0	31.7	3.3	0.0
EELPOUTS	6.0	0.5	0.0	9.0	5.5	0.0	0.0	3.3	7.6	16.0	1.5
OTHER RNDFISH	0.2	5.0	0.6	0.0	12.0	16.5	0.2	7.1	0.5	22.5	7.5
TOT ROUNDFISH	1519.8	320.3	1284.4	646.5	956.5	1032.3	140.2	1885.6	1190.9	649.8	366.0
YELLOW SOLE	0.0	0.0	388.9	0.0	0.0	0.0	19.0	51.1	60.8	0.0	0.0
ROCK SOLE	0.0	0.0	546.2	0.0	0.0	0.0	26.5	165.9	169.9	0.0	0.0
FLATHEAD SOLE	93.0	143.0	83.1	394.0	190.0	140.0	5.0	122.5	389.2	483.0	227.0
ALASKA PLAICE	0.0	0.0	32.7	0.0	0.0	0.0	4.5	0.0	0.0	0.0	0.0
GREENLAND TBT	0.0	0.0	0.0	0.0	0.0	17.0	0.0	0.0	0.0	0.0	0.0
ARROWTOOTH FL	336.0	328.0	434.8	359.0	288.0	377.0	0.4	186.4	121.7	211.0	308.0
PAC HALIBUT	70.5	25.2	121.0	27.8	37.9	9.2	0.0	30.5	35.0	23.5	0.0
OTHER FLTFISH	24.0	14.0	11.9	24.0	29.0	4.5	5.8	0.0	2.5	21.5	41.0
TOT FLATFISH	523.5	510.2	1618.6	804.8	544.9	547.7	61.2	556.4	779.1	739.0	576.0
SKATES	54.8	146.5	39.0	73.0	71.0	125.8	0.0	65.0	91.3	0.0	40.5
SHARKS	0.0	0.0	0.0	0.0	0.0	0.0	0.0	0.0	0.0	0.0	0.0
TOT ELASMOBRH	54.8	146.5	39.0	73.0	71.0	125.8	0.0	65.0	91.3	0.0	40.5
RED KING CRAB	0.0	0.0	0.0	0.0	0.0	0.0	0.0	0.0	0.0	0.0	0.0
BLUE KING CRAB	0.0	0.0	0.0	0.0	0.0	0.0	0.0	0.0	0.0	0.0	0.0
TANNER, BAIRDI	119.0	56.0	62.0	67.5	39.0	45.5	4.8	144.0	13.0	63.0	20.0
TANNER, OPILIO	4.3	1.5	2.0	3.5	2.8	2.3	0.0	1.3	13.8	3.3	27.5
OTHER CRAB	0.8	2.8	4.2	7.4	1.5	4.5	1.1	117.0	92.1	1.5	7.5
SNAILS	1.3	18.2	21.1	6.5	3.4	31.8	0.5	112.1	89.0	1.6	10.0
SHRIMP	0.0	1.8	0.0	0.0	0.0	0.0	0.0	0.0	0.0	0.0	0.0
STARFISH	0.0	1.5	43.1	0.0	0.0	0.0	17.0	14.0	22.8	0.0	0.0
SQUID	0.0	0.0	0.0	0.0	0.0	0.0	0.0	0.0	0.0	0.0	0.0
OCTOPUS	0.0	0.0	163.3	0.0	0.0	0.0	0.0	0.0	0.0	39.0	0.0
OTHER INVERTS	16.0	9.0	136.5	51.0	1.3	17.5	151.0	95.7	134.3	43.6	11.0
TOTAL INVERTS	141.4	90.8	432.2	135.9	48.0	101.6	174.4	484.1	365.0	152.0	76.0
MISC.	0.0	0.0	5.9	0.0	0.0	0.5	0.0	89.1	13.7	0.0	0.5
TOTAL CATCH	2239.5	1067.8	3380.1	1660.2	1620.4	1807.9	375.8	3080.2	2440.0	1540.8	1059.0

Table 1.--Continued.

STATION ID	2934	3114	3116	3120	3122	3128	3132	3134	3312	3314	3316
MONTH/DAY/YEAR	7/ 4/92	6/11/92	6/11/92	6/19/92	6/19/92	7/ 2/92	7/ 4/92	7/ 4/92	6/ 9/92	6/ 9/92	6/11/92
LATITUDE START	55 39.0	56 0.9	55 59.5	56 0.7	56 0.8	56 0.5	55 59.0	55 59.2	56 20.7	56 20.6	56 19.4
LONGITUDE START	168 11.0	162 13.9	162 49.0	164 0.2	164 35.2	166 24.0	167 37.3	168 13.0	161 37.0	162 11.9	162 48.0
LORAN START	18348.40	33906.60	34004.60	34193.80	34292.00	34609.10	18490.60	18458.80	33725.30	33815.10	33916.40
LORAN START	49195.10	46974.80	47205.80	47673.80	47902.90	48604.60	49055.70	49265.50	46726.00	46958.70	47198.90
GEAR DEPTH	74	37	42	49	50	67	73	81	35	42	42
DURATION IN HOURS	0.50	0.50	0.50	0.50	0.25	0.40	0.50	0.50	0.30	0.33	0.50
DISTANCE FISHED	1.48	1.47	1.49	1.49	0.82	1.23	1.54	1.56	0.85	1.03	1.57
PERFORMANCE / GEAR	0 / 44	0 / 44	0 / 44	0 / 44	0 / 44	0 / 44	0 / 44	0 / 44	0 / 44	0 / 44	0 / 44
POLLOCK	249.0	636.0	2007.0	6.3	2325.9	221.0	562.0	253.0	608.0	839.0	191.0
PAC COD	104.0	558.0	148.0	58.3	80.6	156.0	45.0	398.0	8.0	51.0	113.0
PAC OC PERCH	0.0	0.0	0.0	0.0	0.0	0.0	0.0	0.8	0.0	0.0	0.0
OTHER RCKFISH	0.0	1.0	0.0	0.0	0.0	0.0	0.0	0.0	0.0	0.0	0.0
SABLEFISH	0.0	0.0	0.0	0.0	0.0	0.0	0.0	0.0	0.0	0.0	0.0
PAC HERRING	0.0	0.0	0.0	0.0	0.0	0.0	0.0	0.0	0.0	0.0	0.0
ATKA MACKEREL	0.0	0.0	0.0	0.0	0.0	0.0	0.0	0.0	0.0	0.0	0.0
SCULPINS	0.0	17.0	5.0	0.0	17.8	17.8	11.0	11.0	33.5	6.5	4.0
EELPOUTS	0.0	0.0	0.0	0.0	0.0	1.5	0.8	3.5	0.0	0.0	0.0
OTHER RNDFISH	0.9	0.2	1.8	4.9	0.6	3.5	10.0	3.0	3.0	0.5	0.2
TOT ROUNDFISH	353.9	1212.2	2161.8	69.5	2424.9	399.8	628.8	669.3	652.5	897.0	308.2
YELLOW SOLE	0.0	59.0	71.0	446.2	171.0	0.0	0.0	0.0	155.0	230.0	75.0
ROCK SOLE	4.5	42.0	44.0	142.0	74.2	0.0	0.0	45.0	246.0	380.0	36.0
FLATHEAD SOLE	37.0	12.0	32.0	106.5	325.8	174.0	186.0	240.5	22.0	51.0	36.0
ALASKA PLAICE	0.0	3.0	12.0	20.3	0.0	0.0	0.0	0.0	10.0	34.0	1.0
GREENLAND TBT	0.0	0.0	0.0	0.0	0.0	0.0	0.0	0.0	0.0	0.0	0.0
ARROWTOOTH FL	121.0	5.0	5.0	11.4	0.0	81.0	308.0	187.0	15.0	6.0	3.0
PAC HALIBUT	0.0	0.0	0.0	24.3	0.0	53.2	23.0	0.0	2.9	4.8	0.0
OTHER FLTFISH	12.0	0.8	1.0	0.0	0.0	10.0	14.5	9.0	10.3	1.3	3.0
TOT FLATFISH	174.5	121.8	165.0	750.7	571.0	318.2	531.5	481.5	461.2	707.1	154.0
SKATES	115.0	0.0	0.0	11.0	38.0	42.0	147.0	0.0	0.0	0.0	3.8
SHARKS	0.0	0.0	0.0	0.0	0.0	0.0	72.5	0.0	0.0	0.0	0.0
TOT ELASMOBRH	115.0	0.0	0.0	11.0	38.0	42.0	219.5	0.0	0.0	0.0	3.8
RED KING CRAB	0.0	4.5	0.0	0.0	0.0	0.0	0.0	0.0	99.0	18.5	12.0
BLUE KING CRAB	0.0	0.0	0.0	0.0	0.0	0.0	0.0	0.0	0.0	0.0	0.0
TANNER, BAIRDI	4.5	3.0	2.3	48.5	10.3	9.0	28.0	5.8	7.6	3.3	1.0
TANNER, OPILIO	1.0	0.0	0.0	4.5	3.5	4.5	27.3	1.5	0.0	0.0	0.0
OTHER CRAB	2.0	0.3	0.0	144.8	40.6	8.5	11.0	5.6	4.0	2.6	0.1
SNAILS	6.5	0.0	0.0	48.4	74.1	2.0	19.3	9.3	0.0	0.2	0.1
SHRIMP	0.0	0.0	0.0	0.0	0.0	0.0	0.0	2.5	0.0	0.0	0.0
STARFISH	266.0	0.0	11.0	8.9	0.0	2.0	4.5	77.0	223.0	166.0	9.0
SQUID	0.0	0.0	0.0	0.0	0.0	0.0	0.0	0.0	0.0	0.0	0.0
OCTOPUS	0.0	0.0	0.0	0.0	0.0	0.0	0.0	0.0	0.0	0.0	0.0
OTHER INVERTS	14.0	111.5	75.0	411.0	16.7	22.5	43.0	12.0	26.5	35.2	85.2
TOTAL INVERTS	294.0	119.3	88.3	666.1	145.2	48.5	133.1	113.7	360.1	225.8	107.4
MISC.	2.0	0.0	0.1	322.7	50.6	0.0	0.0	0.0	0.8	0.2	0.6
TOTAL CATCH	939.4	1453.3	2415.2	1820.0	3229.7	808.5	1512.9	1264.5	1474.6	1830.1	574.0

Table 1.--Continued.

STATION ID	3320	3322	3328	3332	3336	3340	3508	3512	3516	3520	3522
MONTH/DAY/YEAR	6/19/92	6/19/92	6/30/92	7/ 5/92	7/ 9/92	7/ 9/92	6/ 7/92	6/ 9/92	6/11/92	6/18/92	6/18/92
LATITUDE START	56 20.7	56 20.7	56 20.7	56 19.2	56 21.2	56 19.7	56 39.6	56 40.6	56 39.7	56 40.7	56 40.8
LONGITUDE START	164 0.2	164 35.1	166 25.5	167 39.0	168 51.8	170 4.0	160 22.0	161 35.1	162 47.0	164 0.1	164 36.0
LORAN START	34110.30	34210.50	34544.20	18581.40	34985.20	35126.10	33452.80	33624.90	33816.80	34015.40	34119.70
LORAN START	47679.10	47910.30	48636.80	49107.00	49551.50	49896.50	46218.60	46707.00	47189.40	47678.50	47918.80
GEAR DEPTH	47	49	56	70	68	60	33	48	39	40	40
DURATION IN HOURS	0.50	0.50	0.25	0.50	0.33	0.33	0.50	0.40	0.50	0.50	0.50
DISTANCE FISHED	1.50	1.49	0.67	1.47	1.08	1.18	1.44	1.35	1.56	1.51	1.55
PERFORMANCE / GEAR	0 / 44	0 / 44	0 / 44	0 / 44	0 / 44	0 / 44	0 / 44	0 / 44	0 / 44	0 / 44	0 / 44
POLLOCK	6981.5	1137.6	701.0	109.0	1048.0	1394.0	184.0	403.2	280.0	756.8	334.3
PAC COD	234.9	110.5	61.0	17.0	366.0	98.0	189.0	61.7	27.0	209.5	80.2
PAC OC PERCH	0.0	0.0	0.0	0.0	0.0	0.0	0.0	0.0	0.0	0.0	0.0
OTHER RCKFISH	0.0	0.0	0.0	0.0	0.0	0.0	0.0	0.0	0.0	0.0	0.0
SABLEFISH	0.0	0.0	0.0	0.0	0.0	0.0	0.0	0.0	0.0	0.0	0.0
PAC HERRING	0.0	0.0	0.0	0.0	0.0	0.0	0.0	0.0	0.0	0.9	0.0
ATKA MACKEREL	0.0	0.0	0.0	0.0	0.0	0.0	0.0	0.0	0.0	0.0	0.0
SCULPINS	0.0	9.0	4.5	9.0	0.0	76.6	19.0	53.5	30.0	0.0	8.6
EELPOUTS	0.0	38.8	2.5	0.5	0.0	2.5	0.0	0.0	0.0	9.4	0.0
OTHER RNDFISH	0.0	0.6	3.5	2.8	3.3	2.6	12.0	15.2	0.0	4.7	0.4
TOT ROUNDFISH	7216.4	1296.5	772.5	138.3	1417.3	1573.7	404.0	533.6	337.0	981.3	423.5
YELLOW SOLE	861.4	343.4	1.5	0.0	0.0	0.0	159.0	711.7	320.0	1497.9	674.3
ROCK SOLE	433.7	349.3	83.0	0.0	22.0	0.0	789.0	423.7	62.0	1397.8	118.4
FLATHEAD SOLE	409.6	689.7	371.0	174.0	37.0	182.0	40.0	168.7	58.0	853.7	393.5
ALASKA PLAICE	42.2	59.7	11.0	0.0	0.0	0.0	1.8	255.1	95.0	143.8	64.9
GREENLAND TBT	0.0	0.0	13.0	0.0	0.0	0.0	0.0	0.0	0.0	0.0	0.0
ARROWTOOTH FL	15.1	0.0	16.5	513.0	196.0	109.0	0.0	0.0	0.0	0.0	0.0
PAC HALIBUT	3.8	28.6	42.0	19.0	47.0	22.4	15.0	0.0	14.3	3.3	2.4
OTHER FLTFISH	0.0	0.0	0.0	4.0	19.0	10.0	6.5	0.0	0.0	0.0	0.0
TOT FLATFISH	1765.8	1470.7	538.0	710.0	321.0	323.4	1011.3	1559.2	549.3	3896.5	1253.5
SKATES	0.0	92.6	217.0	34.0	292.0	68.0	49.0	0.0	5.0	0.0	18.1
SHARKS	0.0	0.0	0.0	120.0	0.0	0.0	0.0	0.0	0.0	0.0	0.0
TOT ELASMOBRH	0.0	92.6	217.0	154.0	292.0	68.0	49.0	0.0	5.0	0.0	18.1
RED KING CRAB	28.0	35.0	0.0	0.0	0.0	0.0	114.0	31.0	36.5	7.5	57.0
BLUE KING CRAB	0.0	0.0	0.0	0.0	0.0	0.0	0.0	0.0	0.0	0.0	0.0
TANNER, BAIRDI	131.0	751.9	4.0	16.5	24.0	90.0	49.0	116.0	34.5	133.0	27.0
TANNER, OPILIO	3.0	15.0	14.0	73.5	47.3	163.7	0.0	0.0	2.0	3.5	2.5
OTHER CRAB	81.9	208.7	11.2	24.0	5.0	17.5	35.0	62.5	7.5	42.9	49.2
SNAILS	144.6	580.1	22.2	10.0	25.7	26.3	1.2	8.2	5.3	72.0	349.2
SHRIMP	0.0	0.0	0.0	0.0	0.0	0.0	0.0	0.4	0.0	0.0	0.0
STARFISH	0.0	507.6	9.0	0.0	30.0	0.7	390.5	197.5	2.5	7.8	101.2
SQUID	0.0	0.0	0.0	0.0	0.0	0.0	0.0	0.0	0.0	0.0	0.0
OCTOPUS	0.0	0.0	0.0	0.0	0.0	21.0	0.0	0.0	0.0	0.0	0.0
OTHER INVERTS	109.0	95.5	19.0	21.0	15.0	51.5	69.9	1484.6	136.1	115.4	162.2
TOTAL INVERTS	497.5	2193.8	79.4	145.0	147.0	370.7	659.6	1900.2	224.4	382.1	748.3
MISC.	90.4	136.4	0.0	0.0	0.0	0.0	1.5	37.0	2.0	77.5	36.5
TOTAL CATCH	9570.1	5190.0	1606.9	1147.3	2177.3	2335.8	2125.4	4030.0	1117.7	5337.4	2479.9

Table 1.--Continued.

STATION ID	3528	3532	3536	3540	3704	3708	3712	3716	3720	3724	3728
MONTH/DAY/YEAR	6/30/92	7/ 5/92	7/ 9/92	7/10/92	6/ 6/92	6/ 7/92	6/ 9/92	6/12/92	6/18/92	6/27/92	6/30/92
LATITUDE START	56 40.7	56 39.2	56 40.9	56 39.4	57 1.0	56 59.3	57 0.6	56 59.6	57 0.7	56 59.5	56 59.6
LONGITUDE START	166 26.5	167 40.2	168 54.2	170 7.0	159 6.7	160 20.0	161 34.2	162 47.3	164 0.6	165 13.0	166 26.7
LORAN START	34463.00	18657.40	34950.10	35129.40	33176.10	33347.90	33518.60	33713.50	33910.50	34133.30	34366.90
LORAN START	48655.60	49141.30	49617.90	50001.80	45705.60	46197.20	46694.10	47185.10	47676.40	48162.50	48656.50
GEAR DEPTH	46	57	54	53	17	34	36	33	37	39	40
DURATION IN HOURS	0.40	0.25	0.33	0.33	0.50	0.50	0.50	0.50	0.50	0.50	0.33
DISTANCE FISHED	1.18	0.81	1.04	1.14	1.52	1.51	1.53	1.52	1.53	1.46	1.05
PERFORMANCE / GEAR	0 / 44	0 / 44	0 / 44	0 / 44	0 / 44	0 / 44	0 / 44	0 / 44	0 / 44	0 / 44	0 / 44
POLLOCK	385.0	552.5	516.0	3149.5	24.3	45.0	158.9	320.0	103.9	298.0	865.0
PAC COD	20.0	113.0	59.0	53.0	565.1	78.0	19.9	15.0	40.2	26.0	44.0
PAC OC PERCH	0.0	0.0	0.0	0.0	0.0	0.0	0.0	0.0	0.0	0.0	0.0
OTHER RCKFISH	0.0	0.0	0.0	0.0	0.0	0.0	0.0	0.0	0.0	0.0	0.0
SABLEFISH	0.0	0.0	0.0	0.0	0.0	0.0	0.0	0.0	0.0	0.0	0.0
PAC HERRING	0.0	0.0	0.0	0.0	0.0	0.0	0.0	0.0	0.0	0.0	0.0
ATKA MACKEREL	0.0	0.0	0.0	0.0	0.0	0.0	0.0	0.0	0.0	0.0	0.0
SCULPINS	1.2	71.2	36.0	28.2	41.6	6.9	0.7	5.0	0.0	10.4	0.0
EELPOUTS	6.0	0.1	0.0	19.5	0.0	0.0	0.0	0.3	0.0	3.0	4.8
OTHER RNDFISH	0.1	0.7	4.0	11.3	17.7	8.0	7.4	3.0	2.7	0.5	2.0
TOT ROUNDFISH	412.3	737.5	615.0	3261.5	648.7	137.9	186.9	343.3	146.8	337.9	915.8
YELLOW SOLE	161.0	9.0	0.8	0.0	1158.0	194.0	270.7	611.0	1692.3	817.0	346.0
ROCK SOLE	37.0	119.0	115.0	8.1	2087.2	330.0	422.1	237.0	144.1	37.0	51.7
FLATHEAD SOLE	207.0	126.0	171.0	116.9	0.0	51.0	119.2	62.0	70.4	40.0	246.6
ALASKA PLAICE	11.0	3.0	0.0	0.0	0.0	0.5	37.2	102.0	231.2	108.0	163.0
GREENLAND TBT	0.0	11.0	0.0	0.0	0.0	0.0	0.0	0.0	0.0	0.0	0.0
ARROWTOOTH FL	0.0	45.0	142.0	29.3	0.0	0.0	1.2	0.0	0.0	0.0	0.0
PAC HALIBUT	3.3	9.2	2.2	42.5	8.0	18.6	28.2	3.3	3.8	2.4	4.0
OTHER FLTFISH	0.0	0.0	0.0	0.0	76.2	3.0	0.0	0.0	0.0	0.0	0.0
TOT FLATFISH	419.3	322.2	431.0	196.8	3329.4	597.1	878.6	1015.3	2141.8	1004.4	811.3
SKATES	31.0	53.0	49.0	9.7	0.0	21.0	0.0	0.0	0.0	10.5	0.0
SHARKS	0.0	0.0	0.0	0.0	0.0	0.0	0.0	0.0	0.0	0.0	0.0
TOT ELASMOBRH	31.0	53.0	49.0	9.7	0.0	21.0	0.0	0.0	0.0	10.5	0.0
RED KING CRAB	0.0	0.0	0.0	0.0	0.0	62.0	125.0	113.3	0.0	0.0	0.0
BLUE KING CRAB	0.0	0.0	0.0	0.0	0.0	0.0	0.0	0.0	0.0	0.0	0.0
TANNER, BAIRDI	45.5	3.5	50.3	280.5	2.0	14.0	8.5	87.5	153.0	93.8	32.6
TANNER, OPILIO	25.7	18.3	194.7	8.0	0.0	1.0	0.0	3.0	3.3	56.5	177.0
OTHER CRAB	164.4	86.6	17.0	273.3	1.7	9.3	1.2	11.8	118.0	4.8	87.1
SNAILS	73.6	9.9	6.5	48.4	0.0	0.2	0.0	32.8	227.6	0.0	49.4
SHRIMP	0.0	0.0	0.0	0.0	0.0	0.0	0.0	0.0	0.6	0.0	0.0
STARFISH	96.0	6.0	109.0	60.1	288.8	404.0	2165.2	203.0	184.3	120.0	823.1
SQUID	0.0	0.0	0.0	0.0	0.0	0.0	0.0	0.0	0.0	0.0	0.0
OCTOPUS	0.0	0.0	0.0	0.0	0.0	0.0	0.0	0.0	0.0	0.0	0.0
OTHER INVERTS	31.0	18.5	0.0	45.5	8.9	57.8	65.7	36.7	136.4	78.0	103.8
TOTAL INVERTS	436.2	142.8	377.5	715.8	301.4	548.3	2365.6	488.1	823.2	353.1	1273.0
MISC.	0.0	0.0	0.0	6.2	0.3	0.0	8.7	5.2	141.4	277.0	0.0
TOTAL CATCH	1298.8	1255.5	1472.5	4190.0	4279.8	1304.3	3439.8	1851.9	3253.2	1982.9	3000.1

Table 1.--Continued.

STATION ID	3732	3734	3736	3740	3748	3904	3908	3912	3916	3920	3922
MONTH/DAY/YEAR	7/ 5/92	7/ 5/92	7/ 8/92	7/10/92	7/23/92	6/ 6/92	6/ 7/92	6/ 9/92	6/12/92	6/18/92	6/17/92
LATITUDE START	56 59.3	56 59.1	57 0.7	56 59.7	56 58.9	57 20.9	57 19.4	57 20.3	57 19.6	57 20.7	57 20.8
LONGITUDE START	167 41.8	168 19.7	168 57.5	170 9.8	172 39.0	159 4.0	160 18.0	161 32.0	162 45.7	164 0.3	164 37.1
LORAN START	34623.60	34758.30	34887.40	18689.00	17780.40	33065.30	33234.20	33403.10	33594.10	33791.90	33898.40
LORAN START	49159.80	49412.50	49664.70	50111.80	34819.90	45682.30	46177.30	46672.30	47165.10	47663.50	47909.70
GEAR DEPTH	42	44	43	36	66	25	32	30	26	33	35
DURATION IN HOURS	0.50	0.50	0.33	0.33	0.50	0.50	0.50	0.50	0.50	0.50	0.50
DISTANCE FISHED	1.52	1.47	1.06	1.01	1.61	1.58	1.51	1.64	1.39	1.47	1.45
PERFORMANCE / GEAR	0 / 44	0 / 44	0 / 44	0 / 44	0 / 44	0 / 44	0 / 44	0 / 44	0 / 44	0 / 44	0 / 44
POLLOCK	569.5	3140.5	1544.5	86.5	306.0	77.0	99.0	245.7	193.0	483.9	244.3
PAC COD	51.0	43.5	7.9	77.0	32.0	82.0	111.0	319.8	54.0	25.8	29.5
PAC OC PERCH	0.0	0.0	0.0	0.0	0.0	0.0	0.0	0.0	0.0	0.0	0.0
OTHER RCKFISH	0.0	0.0	0.0	0.0	0.0	0.0	0.0	0.0	0.0	0.0	0.0
SABLEFISH	0.0	0.0	0.0	0.0	0.0	0.0	0.0	0.0	0.0	0.0	0.0
PAC HERRING	2.0	0.0	0.0	0.0	0.0	0.0	0.0	0.0	0.0	0.0	2.1
ATKA MACKEREL	0.0	0.0	0.0	0.0	1.5	0.0	0.0	0.0	0.0	0.0	0.0
SCULPINS	36.5	9.0	116.9	89.1	0.8	102.0	11.0	9.8	6.5	14.5	10.7
EELPOUTS	1.5	0.0	0.0	2.5	10.8	0.0	0.0	0.0	0.0	2.6	2.7
OTHER RNDFISH	2.2	2.4	2.0	36.0	0.0	26.0	4.3	13.7	1.3	11.3	1.3
TOT ROUNDFISH	662.7	3195.4	1671.3	291.1	351.1	287.0	225.3	589.0	254.8	538.1	290.6
YELLOW SOLE	179.0	24.4	43.6	28.0	0.0	271.0	619.0	331.5	157.0	1113.0	676.6
ROCK SOLE	84.0	246.1	293.4	315.0	0.0	1029.0	503.0	366.6	105.0	754.9	196.0
FLATHEAD SOLE	77.0	9.7	25.8	44.0	364.5	10.0	46.0	109.2	31.0	35.5	8.1
ALASKA PLAICE	9.0	41.4	69.4	1.3	0.0	0.0	3.5	245.7	40.0	490.4	346.4
GREENLAND TBT	0.0	0.0	0.0	0.0	0.0	0.0	0.0	0.0	0.0	0.0	0.0
ARROWTOOTH FL	0.0	0.0	21.8	21.5	109.0	0.0	0.0	0.0	0.0	0.0	0.0
PAC HALIBUT	2.9	0.0	2.4	17.8	43.0	4.7	23.2	8.2	7.3	2.8	0.0
OTHER FLTFISH	0.0	0.0	0.0	0.0	1.0	13.0	0.0	1.2	0.0	0.0	0.0
TOT FLATFISH	351.9	321.6	456.4	427.6	517.5	1327.7	1194.7	1062.4	340.3	2396.6	1227.1
SKATES	109.1	97.5	45.6	71.0	82.0	0.0	31.0	0.0	0.0	0.0	59.1
SHARKS	0.0	0.0	0.0	0.0	0.0	0.0	0.0	0.0	0.0	0.0	0.0
TOT ELASMOBRH	109.1	97.5	45.6	71.0	82.0	0.0	31.0	0.0	0.0	0.0	59.1
RED KING CRAB	0.0	0.0	0.0	14.0	0.0	24.5	39.3	149.0	35.5	0.0	8.0
BLUE KING CRAB	0.0	0.0	9.0	0.0	0.0	0.0	0.0	0.0	0.0	0.0	0.0
TANNER, BAIRDI	7.8	9.5	5.5	289.5	19.0	3.5	9.2	79.3	6.3	144.5	93.0
TANNER, OPILIO	90.0	110.7	64.5	4.0	9.7	0.0	0.0	0.0	0.0	3.3	2.5
OTHER CRAB	389.2	21.9	63.8	165.2	31.0	9.3	18.6	1.2	1.3	212.2	136.1
SNAILS	207.1	4.9	5.6	16.4	21.1	2.2	20.0	0.0	4.0	82.9	1.1
SHRIMP	0.0	0.0	0.0	0.0	0.1	0.0	0.0	0.0	0.0	0.0	0.3
STARFISH	153.0	7.3	757.4	38.5	1.0	375.5	221.5	5936.3	42.0	330.1	111.7
SQUID	0.0	0.0	0.0	0.0	0.3	0.0	0.0	0.0	0.0	0.0	0.0
OCTOPUS	0.0	0.0	0.0	0.0	0.0	0.0	0.0	0.0	0.0	0.0	0.0
OTHER INVERTS	57.3	31.2	20.9	47.4	0.1	8.8	83.1	95.6	34.1	439.9	340.5
TOTAL INVERTS	904.4	185.5	926.7	575.0	82.3	423.8	391.7	6261.4	123.2	1212.9	693.2
MISC.	0.0	0.0	0.0	0.0	0.0	0.2	0.4	27.3	0.3	162.3	0.0
TOTAL CATCH	2028.1	3800.0	3100.0	1364.7	1032.9	2038.7	1843.1	7940.1	718.6	4309.9	2270.0

Table 1.--Continued.

STATION ID	3924	3928	3934	3936	3940	3948	4104	4108	4112	4116	4120
MONTH/DAY/YEAR	6/27/92	6/30/92	7/ 5/92	7/ 8/92	7/11/92	7/23/92	6/ 6/92	6/ 7/92	6/ 8/92	6/15/92	6/15/92
LATITUDE START	57 19.3	57 20.9	57 19.2	57 20.8	57 19.4	57 18.8	57 41.0	57 39.4	57 40.6	57 40.7	57 39.5
LONGITUDE START	165 14.0	166 29.5	168 22.1	168 59.2	170 13.1	172 42.9	159 1.3	160 16.0	161 30.3	162 45.1	164 0.1
LORAN START	34018.30	34247.20	34644.40	34766.30	18712.20	17804.30	32947.60	33114.00	33277.10	33461.20	33669.80
LORAN START	48157.40	48659.90	49411.80	49653.50	35010.60	34694.80	45663.80	46159.50	46652.90	47148.90	47646.50
GEAR DEPTH	36	38	40	37	29	63	25	29	28	23	27
DURATION IN HOURS	0.50	0.50	0.50	0.33	0.50	0.50	0.50	0.50	0.50	0.50	0.50
DISTANCE FISHED	1.49	1.56	1.52	0.96	1.57	1.43	1.68	1.54	1.55	1.48	1.49
PERFORMANCE / GEAR	0 / 44	0 / 44	0 / 44	0 / 44	0 / 44	0 / 44	0 / 44	0 / 44	0 / 44	0 / 44	0 / 44
POLLOCK	128.0	1112.3	1619.4	140.0	4.5	9.5	1105.0	90.0	210.6	96.6	70.0
PAC COD	65.0	219.0	12.0	208.0	157.3	438.0	428.0	92.0	223.2	248.9	83.4
PAC OC PERCH	0.0	0.0	0.0	0.0	0.0	1.8	0.0	0.0	0.0	0.0	0.0
OTHER RCKFISH	0.0	0.0	0.0	0.0	0.0	0.0	0.0	0.0	0.0	0.0	0.0
SABLEFISH	0.0	0.0	0.0	0.0	0.0	0.0	0.0	0.0	0.0	0.0	0.0
PAC HERRING	0.0	0.0	0.0	0.0	0.0	0.0	1.3	0.0	0.0	0.0	0.0
ATKA MACKEREL	0.0	0.0	0.0	0.0	0.0	0.0	0.0	0.0	0.0	0.0	0.0
SCULPINS	46.3	0.8	0.0	171.5	8.0	34.0	46.0	16.0	4.1	2.1	3.0
EELPOUTS	0.9	0.0	0.0	0.0	0.0	2.5	0.0	0.0	0.0	0.0	0.0
OTHER RNDFISH	0.3	1.6	3.8	7.8	116.0	10.5	23.3	6.6	3.1	5.1	1.0
TOT ROUNDFISH	240.5	1333.7	1635.2	527.3	285.8	496.3	1603.6	204.6	441.0	352.7	157.4
YELLOW SOLE	1651.9	2204.0	78.6	63.5	2.5	0.0	166.0	393.0	446.4	579.4	451.1
ROCK SOLE	77.2	151.9	301.6	302.0	1130.0	18.0	203.5	889.0	751.4	291.8	589.5
FLATHEAD SOLE	37.1	139.5	7.6	3.0	0.0	341.0	11.0	29.0	91.2	51.5	17.9
ALASKA PLAICE	74.1	49.3	114.0	14.0	0.0	0.0	0.0	0.0	80.2	186.7	92.3
GREENLAND TBT	0.0	0.0	0.0	0.0	0.0	0.0	0.0	0.0	0.0	0.0	0.0
ARROWTOOTH FL	0.0	0.0	0.0	0.0	2.8	71.0	0.0	0.0	0.0	0.0	0.0
PAC HALIBUT	24.4	10.9	4.2	2.4	210.8	133.6	10.5	33.9	9.5	25.2	0.0
OTHER FLTFISH	0.0	0.0	0.0	0.0	0.0	1.5	3.5	9.3	4.7	0.0	2.2
TOT FLATFISH	1864.7	2555.6	506.0	384.9	1346.1	565.1	394.5	1354.2	1383.4	1134.6	1153.0
SKATES	21.6	43.1	0.0	0.0	41.0	46.0	0.0	0.0	0.0	0.0	17.9
SHARKS	0.0	0.0	0.0	0.0	0.0	0.0	0.0	0.0	0.0	0.0	0.0
TOT ELASMOBRH	21.6	43.1	0.0	0.0	41.0	46.0	0.0	0.0	0.0	0.0	17.9
RED KING CRAB	0.0	0.0	7.0	0.0	38.0	0.0	2.5	55.3	83.5	0.0	9.5
BLUE KING CRAB	0.0	0.0	6.0	211.0	0.0	0.0	0.0	0.0	0.0	0.0	0.0
TANNER, BAIRDI	78.8	31.8	8.8	15.0	0.0	5.9	0.8	9.5	11.7	0.0	6.5
TANNER, OPILIO	29.5	95.1	32.2	31.7	2.8	0.0	0.0	0.0	0.0	0.0	0.0
OTHER CRAB	228.5	120.7	133.3	164.8	209.9	2.5	0.4	6.7	18.8	5.0	33.5
SNAILS	113.6	45.6	7.9	11.2	0.0	0.7	0.3	4.9	14.2	4.3	8.3
SHRIMP	0.0	0.0	0.0	0.0	0.0	0.3	0.0	0.0	0.0	0.0	0.0
STARFISH	362.2	114.5	43.1	38.3	252.0	4.0	29.5	430.0	199.6	163.1	192.8
SQUID	0.0	0.0	0.0	0.0	0.0	0.0	0.0	0.0	0.0	0.0	0.0
OCTOPUS	0.0	0.0	0.0	0.0	0.0	0.0	0.0	0.0	0.0	0.0	0.0
OTHER INVERTS	460.7	630.0	280.6	453.8	114.1	144.1	10.5	63.7	46.6	8.1	41.0
TOTAL INVERTS	1273.3	1037.7	518.9	925.8	616.8	157.5	44.0	570.1	374.4	180.5	291.6
MISC.	0.0	0.0	0.0	0.0	0.0	0.0	0.0	1.2	0.9	2.1	0.1
TOTAL CATCH	3400.1	4970.1	2660.1	1838.0	2289.7	1264.9	2042.1	2130.1	2199.7	1669.9	1620.0

Table 1.--Continued.

STATION ID	4122	4124	4128	4132	4134	4136	4140	4148	4304	4308	4312
MONTH/DAY/YEAR	6/17/92	6/27/92	6/29/92	7/ 6/92	7/ 6/92	7/ 8/92	7/11/92	7/23/92	6/ 6/92	6/ 7/92	6/ 8/92
LATITUDE START	57 40.6	57 39.1	57 40.7	57 39.5	57 39.2	57 40.6	57 39.4	57 39.1	58 1.1	57 59.5	58 0.5
LONGITUDE START	164 37.1	165 15.0	166 30.3	167 46.0	168 23.8	169 2.2	170 16.6	172 48.1	158 58.1	160 13.0	161 29.0
LORAN START	33766.70	33888.60	34108.50	34363.20	34489.90	34597.80	18618.40	17795.80	32822.80	32984.50	33145.90
LORAN START	47890.10	48142.80	48635.30	49129.90	49372.10	49601.80	34767.30	34536.10	45646.60	46138.10	46636.00
GEAR DEPTH	28	32	36	37	38	36	39	65	23	27	29
DURATION IN HOURS	0.50	0.50	0.50	0.50	0.50	0.33	0.33	0.40	0.50	0.50	0.50
DISTANCE FISHED	1.53	1.56	1.54	1.58	1.47	1.00	1.03	1.19	1.53	1.61	1.51
PERFORMANCE / GEAR	0 / 44	0 / 44	0 / 44	0 / 44	0 / 44	0 / 44	1 / 44	0 / 44	0 / 44	0 / 44	0 / 44
POLLOCK	308.5	130.0	267.0	191.0	298.0	118.0	831.8	5057.3	10.5	1084.1	873.6
PAC COD	234.3	38.0	332.0	128.0	142.0	13.0	27.0	25.4	7.0	100.7	47.9
PAC OC PERCH	0.0	0.0	0.0	0.0	0.0	0.0	0.0	0.0	0.0	0.0	0.0
OTHER RCKFISH	0.0	0.0	0.0	0.0	0.0	0.0	0.0	0.0	0.0	0.0	0.0
SABLEFISH	0.0	0.0	0.0	0.0	0.0	0.0	0.0	0.0	0.0	0.0	0.0
PAC HERRING	0.0	0.0	0.0	0.0	0.0	0.0	0.0	0.0	0.0	0.0	0.0
ATKA MACKEREL	0.0	0.0	0.0	0.0	0.0	0.0	0.0	0.0	0.0	0.0	0.0
SCULPINS	9.5	50.5	32.7	23.2	18.8	27.2	16.0	0.6	32.0	25.7	38.0
EELPOUTS	0.0	1.8	4.7	2.7	0.0	0.0	0.0	3.2	0.0	0.0	0.0
OTHER RNDFISH	7.9	1.7	4.7	11.6	32.3	8.1	6.3	25.4	149.0	22.8	6.9
TOT ROUNDFISH	560.2	222.0	641.1	356.5	491.1	166.3	881.1	5111.9	198.5	1233.3	966.4
YELLOW SOLE	535.8	646.2	1327.2	2139.4	1748.4	773.0	6.3	0.0	96.0	955.4	421.8
ROCK SOLE	357.2	375.9	246.1	364.9	570.1	1001.5	529.6	1.9	71.5	553.3	1807.1
FLATHEAD SOLE	37.1	10.0	96.6	26.5	41.1	18.0	43.2	229.0	3.5	32.2	41.9
ALASKA PLAICE	204.1	584.4	56.1	36.5	67.6	210.0	81.3	0.0	0.0	45.0	50.9
GREENLAND TBT	0.0	0.0	0.0	0.0	0.0	0.0	0.0	0.0	0.0	0.0	0.0
ARROWTOOTH FL	0.0	0.0	0.0	0.0	0.0	0.0	0.0	127.2	0.0	0.0	0.0
PAC HALIBUT	18.7	4.0	15.7	12.3	2.9	0.0	2.8	0.0	3.4	2.4	7.6
OTHER FLTFISH	0.0	0.0	0.0	0.0	0.0	0.0	0.0	0.0	18.0	25.8	0.6
TOT FLATFISH	1152.9	1620.5	1741.7	2579.6	2430.1	2002.5	663.2	358.1	192.4	1614.1	2329.9
SKATES	32.5	10.9	169.8	29.9	0.0	27.0	15.2	203.0	0.0	0.0	0.0
SHARKS	0.0	0.0	0.0	0.0	0.0	0.0	0.0	0.0	0.0	0.0	0.0
TOT ELASMOBRH	32.5	10.9	169.8	29.9	0.0	27.0	15.2	203.0	0.0	0.0	0.0
RED KING CRAB	7.0	0.0	0.0	4.8	0.0	0.0	0.0	0.0	0.0	32.3	56.8
BLUE KING CRAB	0.0	0.0	0.0	0.0	6.0	0.0	0.0	0.0	0.0	0.0	0.0
TANNER, BAIRDI	11.5	14.0	17.5	23.5	11.2	9.8	1.3	8.0	0.0	0.0	0.0
TANNER, OPILIO	0.5	3.0	424.6	142.2	227.0	24.3	806.7	165.5	0.0	0.0	0.0
OTHER CRAB	15.1	355.1	95.1	798.5	453.4	313.5	324.8	224.5	0.0	5.1	92.2
SNAILS	38.5	196.1	50.1	341.6	67.6	33.2	21.6	293.9	0.0	4.8	73.0
SHRIMP	0.0	0.0	0.0	0.0	0.0	0.0	0.0	31.8	0.0	0.0	0.0
STARFISH	385.8	50.9	115.3	1084.6	44.0	316.0	217.2	3.2	2.0	279.9	242.3
SQUID	0.0	0.0	0.0	0.0	0.0	0.0	0.0	0.0	0.0	0.0	0.0
OCTOPUS	0.0	0.0	0.0	0.0	0.0	0.0	0.0	0.0	0.0	0.0	0.0
OTHER INVERTS	372.8	397.4	364.8	438.8	249.5	233.7	68.8	0.0	0.0	30.6	109.5
TOTAL INVERTS	831.2	1016.5	1067.4	2834.0	1058.7	930.5	1440.4	726.9	2.0	352.7	573.8
MISC.	113.2	0.0	0.0	0.0	0.0	0.0	0.0	0.0	0.0	0.0	0.0
TOTAL CATCH	2690.0	2869.9	3620.0	5800.0	3979.9	3126.3	2999.9	6399.9	392.9	3200.1	3870.1

Table 1.--Continued.

STATION ID	4316	4320	4322	4324	4328	4332	4336	4340	4348	4508	4512
MONTH/DAY/YEAR	6/14/92	6/15/92	6/17/92	6/27/92	6/29/92	7/ 6/92	7/ 7/92	7/12/92	7/23/92	6/ 8/92	6/ 8/92
LATITUDE START	58 1.1	57 59.2	58 0.7	57 59.3	58 0.9	57 59.2	58 0.6	57 59.3	57 59.4	58 19.6	58 20.9
LONGITUDE START	162 45.0	164 0.0	164 37.1	165 14.8	166 31.1	167 48.1	169 4.2	170 20.2	172 52.5	160 10.6	161 24.2
LORAN START	33323.30	33530.70	33621.00	33737.90	33948.90	34195.10	34391.20	18527.30	17772.50	32849.70	32995.70
LORAN START	47133.50	47625.10	47864.20	48110.80	48596.70	49082.00	49514.50	34524.60	34356.40	46122.20	46596.70
GEAR DEPTH	21	24	23	26	32	36	37	40	59	9	16
DURATION IN HOURS	0.50	0.50	0.50	0.50	0.50	0.40	0.40	0.50	0.33	0.50	0.50
DISTANCE FISHED	1.50	1.47	1.50	1.51	1.49	1.25	1.31	1.44	1.08	1.55	1.48
PERFORMANCE / GEAR	0 / 44	0 / 44	0 / 44	0 / 44	0 / 44	0 / 44	0 / 44	0 / 44	0 / 44	0 / 44	0 / 44
POLLOCK	101.0	49.0	39.2	96.0	515.0	1343.5	368.0	601.0	1665.5	0.0	0.0
PAC COD	33.0	77.0	47.0	106.0	590.5	405.6	73.0	91.0	61.8	31.0	2.0
PAC OC PERCH	0.0	0.0	0.0	0.0	0.0	0.0	0.0	0.0	0.0	0.0	0.0
OTHER RCKFISH	0.0	0.0	0.0	0.0	0.0	0.0	0.0	0.0	0.0	0.0	0.0
SABLEFISH	0.0	0.0	0.0	0.0	0.0	0.0	0.0	0.0	0.0	0.0	0.0
PAC HERRING	0.0	0.0	0.0	0.0	0.0	0.0	0.0	0.0	0.0	222.0	14.0
ATKA MACKEREL	0.0	0.0	0.0	0.0	0.0	0.0	0.0	0.0	0.0	0.0	0.0
SCULPINS	29.7	10.0	31.9	90.3	237.7	40.9	155.8	35.1	10.9	7.5	27.0
EELPOUTS	0.0	0.0	0.0	0.0	0.0	0.0	0.0	4.5	8.3	0.0	0.0
OTHER RNDFISH	8.5	6.0	12.7	9.4	3.4	7.4	17.1	1.3	0.2	1.6	9.5
TOT ROUNDFISH	172.2	142.0	130.8	301.7	1346.6	1797.4	613.9	732.9	1746.7	262.1	52.5
YELLOW SOLE	409.0	316.0	429.0	1973.9	984.8	379.6	217.8	81.0	0.0	68.0	297.0
ROCK SOLE	891.0	303.0	881.4	1124.7	326.4	755.5	760.2	14.0	27.8	18.0	113.0
FLATHEAD SOLE	63.0	13.5	12.7	15.0	11.3	13.0	196.5	62.0	191.6	0.0	0.0
ALASKA PLAICE	65.0	66.0	146.9	577.4	188.7	186.1	414.3	341.0	25.7	0.0	0.0
GREENLAND TBT	0.0	0.0	0.0	0.0	0.0	0.0	0.0	0.0	0.0	0.0	0.0
ARROWTOOTH FL	0.0	0.0	0.0	0.0	0.0	0.0	0.0	0.0	44.3	0.0	0.0
PAC HALIBUT	39.9	0.0	2.8	2.2	52.9	0.0	4.8	77.0	0.0	7.1	63.4
OTHER FLTFISH	30.0	2.0	5.9	1.9	0.0	0.0	0.0	0.0	0.0	21.3	161.5
TOT FLATFISH	1497.9	700.5	1478.7	3695.1	1564.1	1334.2	1593.6	575.0	289.4	114.4	634.9
SKATES	0.0	0.0	0.0	32.0	13.2	0.0	0.0	42.0	333.7	0.0	0.0
SHARKS	0.0	0.0	0.0	0.0	0.0	0.0	0.0	0.0	0.0	0.0	0.0
TOT ELASMOBRH	0.0	0.0	0.0	32.0	13.2	0.0	0.0	42.0	333.7	0.0	0.0
RED KING CRAB	5.0	9.0	0.0	2.0	0.0	0.0	0.0	0.0	0.0	0.0	9.5
BLUE KING CRAB	0.0	0.0	0.0	0.0	0.0	0.0	0.0	0.0	0.0	0.0	0.0
TANNER, BAIRDI	0.0	0.0	0.0	2.0	5.2	9.4	1.0	5.0	9.8	0.0	0.0
TANNER, OPILIO	0.0	0.0	0.0	1.0	71.0	290.3	178.4	110.8	220.0	0.0	0.0
OTHER CRAB	5.5	11.5	92.2	157.7	230.1	80.8	283.7	95.5	189.1	1.5	2.2
SNAILS	9.5	9.6	116.8	21.4	170.1	12.3	60.7	11.2	113.7	0.0	0.0
SHRIMP	0.0	0.0	0.2	0.0	0.0	0.0	0.0	0.0	21.2	0.0	0.0
STARFISH	150.0	137.5	802.1	330.0	338.9	111.7	89.7	487.0	75.4	40.1	17.0
SQUID	0.0	0.0	0.0	0.0	0.0	0.0	0.0	0.0	0.0	0.0	0.0
OCTOPUS	0.0	0.0	0.0	0.0	0.0	0.0	0.0	0.0	0.0	0.0	0.0
OTHER INVERTS	14.4	18.5	24.1	67.0	280.7	364.0	279.0	13.5	1.0	5.7	2.9
TOTAL INVERTS	184.4	186.1	1035.4	581.1	1096.0	868.5	892.5	723.0	630.2	47.3	31.6
MISC.	0.2	6.1	7.2	0.0	0.0	0.0	0.0	0.0	0.0	0.0	0.2
TOTAL CATCH	1854.7	1034.7	2652.1	4609.9	4019.9	4000.1	3100.0	2072.9	3000.0	423.8	719.2

Table 1.--Continued.

STATION ID	4516	4520	4522	4524	4528	4532	4536	4540	4548	4716	4720
MONTH/DAY/YEAR	6/14/92	6/15/92	6/17/92	6/28/92	6/29/92	7/ 6/92	7/ 7/92	7/12/92	7/23/92	6/14/92	6/16/92
LATITUDE START	58 20.7	58 19.6	58 20.7	58 19.2	58 20.6	58 19.4	58 20.8	58 19.2	58 19.4	58 41.0	58 39.5
LONGITUDE START	162 43.2	164 0.2	164 38.1	165 16.8	166 33.4	167 50.2	169 7.0	170 23.2	172 55.9	162 42.4	164 0.2
LORAN START	33177.00	33376.40	33465.60	33581.50	33780.80	34002.30	34167.60	18442.40	17742.60	33020.30	33214.00
LORAN START	47104.70	47599.10	47838.20	48085.70	48557.30	49017.00	49417.20	34281.80	34163.80	47080.80	47568.90
GEAR DEPTH	15	21	23	24	25	32	36	40	59	10	17
DURATION IN HOURS	0.50	0.50	0.50	0.50	0.50	0.33	0.40	0.50	0.40	0.50	0.50
DISTANCE FISHED	1.45	1.57	1.43	1.50	1.43	1.01	1.23	1.47	1.24	1.56	1.57
PERFORMANCE / GEAR	0 / 44	0 / 44	0 / 44	0 / 44	0 / 44	0 / 44	0 / 44	0 / 44	0 / 44	0 / 44	0 / 44
POLLOCK	41.2	129.0	70.8	145.5	41.0	845.7	186.0	91.3	1183.8	49.0	31.1
PAC COD	0.5	33.0	31.7	292.0	51.0	327.3	100.0	39.0	31.0	0.0	13.3
PAC OC PERCH	0.0	0.0	0.0	0.0	0.0	0.0	0.0	0.0	0.0	0.0	0.0
OTHER RCKFISH	0.0	0.0	0.0	0.0	0.0	0.0	0.0	0.0	0.0	0.0	0.0
SABLEFISH	0.0	0.0	0.0	0.0	0.0	0.0	0.0	0.0	0.0	0.0	0.0
PAC HERRING	0.0	0.0	0.0	0.0	0.8	0.0	0.0	0.0	0.0	0.0	0.0
ATKA MACKEREL	0.0	0.0	0.0	0.0	0.0	0.0	0.0	0.0	0.0	0.0	0.0
SCULPINS	66.9	10.7	45.1	95.0	28.0	104.3	57.5	182.0	43.0	62.3	172.0
EELPOUTS	0.0	0.0	0.0	0.0	0.0	0.0	0.8	4.5	8.2	0.0	0.0
OTHER RNDFISH	9.7	4.3	12.2	30.5	17.8	6.7	9.0	0.3	0.8	11.9	4.7
TOT ROUNDFISH	118.3	177.0	159.8	563.0	138.6	1284.0	353.3	317.1	1266.8	123.2	221.1
YELLOW SOLE	1183.9	331.0	1513.7	1721.0	683.0	550.3	412.0	201.0	0.0	275.0	1408.7
ROCK SOLE	489.0	269.0	437.0	835.8	734.0	431.5	173.0	9.0	80.1	358.0	825.3
FLATHEAD SOLE	6.4	17.0	0.0	13.6	2.5	6.7	29.0	26.5	509.0	0.0	0.0
ALASKA PLAICE	0.8	18.0	231.9	168.1	83.0	312.8	695.0	329.0	41.0	0.5	55.5
GREENLAND TBT	0.0	0.0	0.0	0.0	0.0	0.0	0.0	0.0	1.0	0.0	0.0
ARROWTOOTH FL	0.0	0.0	0.0	0.0	0.0	0.0	0.0	0.0	18.1	0.0	0.0
PAC HALIBUT	58.8	3.6	8.5	64.0	15.2	0.4	2.8	8.3	0.0	48.3	26.5
OTHER FLTFISH	78.5	0.0	2.4	3.2	3.3	0.0	0.0	0.0	0.0	51.0	20.0
TOT FLATFISH	1817.4	638.6	2193.5	2805.7	1521.0	1301.7	1311.8	573.8	649.2	732.8	2336.0
SKATES	0.0	0.0	100.1	79.1	7.0	0.0	0.0	19.0	333.6	0.0	0.0
SHARKS	0.0	0.0	0.0	0.0	0.0	0.0	0.0	0.0	0.0	0.0	0.0
TOT ELASMOBRH	0.0	0.0	100.1	79.1	7.0	0.0	0.0	19.0	333.6	0.0	0.0
RED KING CRAB	12.5	0.0	0.0	0.0	0.0	0.0	0.0	0.0	0.0	4.0	0.0
BLUE KING CRAB	0.0	0.0	0.0	0.0	0.0	0.0	0.0	0.0	0.0	0.0	0.0
TANNER, BAIRDI	0.0	0.0	0.0	0.0	0.0	0.0	0.0	0.8	4.5	0.0	0.0
TANNER, OPILIO	0.0	0.0	0.0	0.0	0.1	5.3	231.0	263.2	296.0	0.0	0.0
OTHER CRAB	7.7	9.8	47.6	126.1	22.1	124.3	40.5	49.0	129.8	0.2	8.9
SNAILS	2.6	9.2	52.8	100.3	26.7	24.1	40.0	15.8	119.7	0.0	0.0
SHRIMP	0.0	0.0	0.0	0.0	0.0	0.0	0.0	0.0	5.7	0.0	0.0
STARFISH	48.9	125.3	832.5	0.0	111.5	279.4	53.0	709.5	189.7	7.0	743.2
SQUID	0.0	0.0	0.0	0.0	0.0	0.0	0.0	0.0	0.0	0.0	0.0
OCTOPUS	0.0	0.0	0.0	0.0	0.0	0.0	0.0	0.0	0.0	0.0	0.0
OTHER INVERTS	2.6	15.6	72.6	125.9	40.2	81.3	248.1	38.5	5.1	1.1	1.1
TOTAL INVERTS	74.3	159.9	1005.5	352.3	200.6	514.4	612.6	1076.8	750.5	12.3	753.2
MISC.	0.0	1.0	1.0	0.0	3.6	0.0	0.0	0.0	0.0	0.0	0.0
TOTAL CATCH	2010.0	976.5	3459.9	3800.1	1870.8	3100.1	2277.7	1986.7	3000.1	868.3	3310.3

Table 1.--Continued.

STATION ID	4722	4724	4728	4732	4738	4740	4744	4746	4748	4754	4758
MONTH/DAY/YEAR	6/17/92	6/28/92	6/29/92	7/ 6/92	7/ 7/92	7/12/92	7/14/92	7/14/92	7/24/92	7/31/92	8/ 1/92
LATITUDE START	58 39.4	58 39.2	58 40.6	58 39.3	58 40.8	58 39.4	58 40.6	58 40.8	58 39.6	58 40.4	58 39.4
LONGITUDE START	164 39.1	165 17.8	166 33.8	167 52.0	169 47.2	170 26.2	171 43.1	172 22.1	173 0.3	174 53.4	176 12.0
LORAN START	33310.00	33409.80	33590.20	33795.60	33987.90	18359.60	18064.70	17885.90	17699.40	17100.90	16671.70
LORAN START	47809.40	48047.20	48496.70	48940.60	49468.80	34036.30	34017.00	33985.00	33958.10	33804.10	33704.20
GEAR DEPTH	19	21	21	24	35	39	50	55	61	119	78
DURATION IN HOURS	0.50	0.50	0.50	0.50	0.33	0.50	0.50	0.50	0.33	0.33	0.50
DISTANCE FISHED	1.52	1.47	1.50	1.49	1.00	1.54	1.51	1.44	1.05	1.07	1.56
PERFORMANCE / GEAR	0 / 44	0 / 44	0 / 44	0 / 44	0 / 44	0 / 44	0 / 44	0 / 44	0 / 44	0 / 44	0 / 44
POLLOCK	0.6	54.0	145.0	297.3	195.5	62.1	1005.0	2102.1	1288.8	0.0	444.0
PAC COD	10.0	20.0	51.0	67.0	15.0	12.0	83.0	620.3	40.0	9.0	10.0
PAC OC PERCH	0.0	0.0	0.0	0.0	0.0	0.0	0.0	0.0	0.0	834.0	0.0
OTHER RCKFISH	0.0	0.0	0.0	0.0	0.0	0.0	0.0	0.0	0.0	0.0	0.0
SABLEFISH	0.0	0.0	0.0	0.0	0.0	0.0	0.0	0.0	0.0	0.0	0.0
PAC HERRING	0.0	0.0	0.0	0.0	0.0	0.0	0.0	0.0	1.1	0.0	0.0
ATKA MACKEREL	0.0	0.0	0.0	0.0	0.0	0.0	0.0	0.0	0.0	0.0	0.0
SCULPINS	140.4	135.5	67.0	36.3	17.5	15.3	17.0	8.0	87.0	5.5	1.3
EELPOUTS	0.0	0.0	0.0	0.0	7.0	6.5	6.0	8.0	29.0	0.0	0.8
OTHER RNDFISH	8.7	14.9	9.0	26.5	0.9	3.2	6.3	0.0	1.7	57.1	1.5
TOT ROUNDFISH	159.7	224.4	272.0	427.1	235.9	99.1	1117.3	2738.4	1447.6	905.6	457.6
YELLOW SOLE	655.0	1236.9	686.0	764.9	145.0	150.0	22.0	0.0	0.0	0.0	0.0
ROCK SOLE	406.2	301.4	348.0	1521.4	16.0	13.0	187.0	61.7	86.0	0.0	55.0
FLATHEAD SOLE	0.0	7.8	2.0	0.0	14.5	3.8	34.3	32.1	120.4	36.0	101.0
ALASKA PLAICE	168.8	31.3	21.0	449.5	204.0	291.0	23.0	59.9	30.1	0.0	0.0
GREENLAND TBT	0.0	0.0	0.0	0.0	0.0	0.0	2.5	6.7	2.1	4.0	15.0
ARROWTOOTH FL	0.0	0.0	0.0	0.0	0.0	0.0	0.0	0.0	19.3	235.0	139.0
PAC HALIBUT	22.1	26.2	15.1	6.8	0.0	1.9	16.3	2.4	0.0	50.6	13.7
OTHER FLTFISH	14.3	11.7	2.0	25.1	0.0	0.0	0.0	0.0	0.0	20.0	29.0
TOT FLATFISH	1266.4	1615.3	1074.1	2767.7	379.5	459.7	285.1	162.8	257.9	345.6	352.7
SKATES	0.0	70.5	21.0	181.5	5.0	25.0	26.0	221.9	238.6	165.0	27.0
SHARKS	0.0	0.0	0.0	0.0	0.0	0.0	0.0	0.0	0.0	0.0	0.0
TOT ELASMOBRH	0.0	70.5	21.0	181.5	5.0	25.0	26.0	221.9	238.6	165.0	27.0
RED KING CRAB	5.5	0.0	6.0	0.0	0.0	0.0	0.0	0.0	0.0	0.0	0.0
BLUE KING CRAB	0.0	0.0	0.0	0.0	0.0	0.0	4.0	0.0	0.0	0.0	0.0
TANNER, BAIRDI	0.0	0.0	0.0	0.0	0.0	0.0	0.0	0.5	32.1	0.3	2.7
TANNER, OPILIO	0.0	0.0	0.0	0.0	136.0	168.5	172.1	481.6	160.7	0.2	0.1
OTHER CRAB	10.3	8.3	32.2	53.0	63.0	55.6	24.6	37.7	113.5	3.0	55.0
SNAILS	0.0	1.2	29.6	65.9	4.5	32.1	112.4	85.6	148.4	6.3	29.3
SHRIMP	0.0	0.0	0.0	0.0	0.0	0.0	0.8	2.2	10.3	3.4	0.0
STARFISH	899.6	1943.3	298.0	323.9	53.0	141.0	65.0	68.8	140.8	2.0	5.0
SQUID	0.0	0.0	0.0	0.0	0.0	0.0	0.0	0.0	0.0	0.0	0.0
OCTOPUS	0.0	0.0	0.0	0.0	0.0	0.0	0.0	0.0	0.0	0.0	9.0
OTHER INVERTS	5.7	37.2	20.4	15.4	64.4	26.0	0.8	0.4	0.0	1.2	5.5
TOTAL INVERTS	921.1	1990.0	386.2	458.2	320.9	423.2	379.7	676.8	605.8	16.4	106.6
MISC.	2.9	0.0	1.1	5.6	0.0	0.0	0.0	0.0	0.0	0.0	0.0
TOTAL CATCH	2350.1	3900.2	1754.4	3840.1	941.3	1007.0	1808.1	3799.9	2549.9	1432.6	943.9

Table 1.--Continued.

STATION ID	4920	4922	4924	4928	4936	4938	4940	4944	4948	4954	4958
MONTH/DAY/YEAR	6/16/92	6/16/92	6/28/92	6/29/92	7/ 7/92	7/ 7/92	7/12/92	7/14/92	7/24/92	7/31/92	8/ 1/92
LATITUDE START	58 59.3	59 0.6	58 59.3	59 0.9	59 1.1	59 0.2	58 59.4	59 0.6	58 59.5	59 0.5	58 59.9
LONGITUDE START	164 0.6	164 38.6	165 18.2	166 36.1	169 11.0	169 50.4	170 29.0	171 47.1	173 5.0	175 0.0	176 18.7
LORAN START	33044.00	33119.00	33223.70	33389.90	33694.60	33754.30	18281.90	17996.10	17651.00	17074.80	16665.10
LORAN START	47537.50	47762.10	47999.00	48439.90	49206.20	49363.90	33794.00	33784.60	33748.40	33619.40	33532.00
GEAR DEPTH	14	13	14	17	28	33	38	47	58	70	73
DURATION IN HOURS	0.50	0.50	0.50	0.50	0.33	0.33	0.50	0.50	0.33	0.33	0.33
DISTANCE FISHED	1.61	1.55	1.60	1.36	1.07	1.02	1.58	1.55	1.02	1.08	1.01
PERFORMANCE / GEAR	0 / 44	0 / 44	0 / 44	0 / 44	0 / 44	0 / 44	0 / 44	0 / 44	0 / 44	0 / 44	0 / 44
POLLOCK	6.0	12.6	61.0	36.2	419.0	124.0	55.0	19.3	2394.4	1357.9	3179.4
PAC COD	0.5	18.0	22.0	4.5	166.0	48.0	4.0	0.5	230.0	67.0	107.0
PAC OC PERCH	0.0	0.0	0.0	0.0	0.0	0.0	0.0	0.0	0.0	0.0	0.0
OTHER RCKFISH	0.0	0.0	0.0	0.0	0.0	0.0	0.0	0.0	0.0	0.0	0.0
SABLEFISH	0.0	0.0	0.0	0.0	0.0	0.0	0.0	0.0	0.0	0.0	0.0
PAC HERRING	0.9	0.3	0.0	0.0	0.0	0.0	0.0	0.0	0.0	0.0	0.0
ATKA MACKEREL	0.0	0.0	0.0	0.0	0.0	0.0	0.0	0.0	0.0	0.0	0.0
SCULPINS	145.5	64.5	86.5	31.2	46.7	15.5	13.2	0.0	36.5	9.3	42.6
EELPOUTS	0.0	0.0	0.0	0.0	0.0	7.8	1.5	12.3	17.8	14.9	26.3
OTHER RNDFISH	11.0	10.9	7.6	16.8	9.0	19.2	8.6	10.2	0.0	6.7	5.8
TOT ROUNDFISH	163.9	106.3	177.1	88.7	640.7	214.5	82.3	42.3	2678.7	1455.8	3361.1
YELLOW SOLE	971.3	296.0	293.0	1425.8	210.8	142.0	280.0	3.0	0.0	0.0	0.0
ROCK SOLE	1104.0	86.0	616.0	678.3	225.8	23.0	8.0	5.5	87.6	115.3	0.0
FLATHEAD SOLE	0.0	0.0	0.0	0.0	6.0	13.0	5.0	3.8	52.0	377.6	344.2
ALASKA PLAICE	51.0	17.0	11.0	79.0	295.1	399.0	645.0	14.5	402.5	0.0	0.0
GREENLAND TBT	0.0	0.0	0.0	0.0	0.0	0.0	0.0	0.1	0.5	0.0	0.0
ARROWTOOTH FL	0.0	0.0	0.0	0.0	0.0	0.0	0.0	0.0	4.1	565.5	119.9
PAC HALIBUT	3.3	0.0	33.6	113.3	6.4	3.8	0.0	0.6	0.0	0.0	15.6
OTHER FLTFISH	45.1	4.0	13.0	28.0	0.0	0.0	0.0	0.0	0.0	0.0	0.0
TOT FLATFISH	2174.7	403.0	966.6	2324.4	744.1	580.8	938.0	27.5	546.7	1058.4	479.7
SKATES	0.0	0.0	0.0	0.0	39.1	15.0	18.0	0.0	271.1	27.9	108.3
SHARKS	0.0	0.0	0.0	0.0	0.0	0.0	0.0	0.0	0.0	0.0	0.0
TOT ELASMOBRH	0.0	0.0	0.0	0.0	39.1	15.0	18.0	0.0	271.1	27.9	108.3
RED KING CRAB	0.0	0.0	0.0	0.0	0.0	0.0	0.0	0.0	0.0	0.0	0.0
BLUE KING CRAB	0.0	0.0	0.0	0.0	0.0	0.0	0.0	0.0	0.0	0.0	0.0
TANNER, BAIRDI	0.0	0.0	0.0	0.0	0.0	0.0	0.0	0.0	17.3	7.1	7.9
TANNER, OPILIO	0.0	0.0	0.0	0.0	53.2	150.0	38.3	231.9	734.2	15.7	0.5
OTHER CRAB	9.7	8.0	10.5	24.7	359.9	100.9	451.3	56.3	177.4	82.6	47.2
SNAILS	0.0	0.0	0.2	0.0	97.3	25.2	80.8	48.2	117.9	11.2	81.7
SHRIMP	0.0	0.0	0.0	0.0	0.0	0.0	0.0	0.3	22.7	5.6	0.4
STARFISH	459.8	152.0	473.5	372.1	224.3	122.5	77.5	68.0	647.5	374.7	11.6
SQUID	0.0	0.0	0.0	0.0	0.0	0.0	0.0	0.0	0.0	0.0	0.0
OCTOPUS	0.0	0.0	0.0	0.0	0.0	0.0	0.0	0.0	0.0	0.0	0.0
OTHER INVERTS	1.1	2.3	4.5	0.0	991.3	102.7	27.1	20.3	26.3	11.2	41.8
TOTAL INVERTS	470.6	162.3	488.7	396.8	1726.0	501.3	675.0	425.0	1743.3	508.1	191.1
MISC.	0.9	0.1	0.0	0.0	0.0	0.0	0.0	0.0	0.0	0.0	0.0
TOTAL CATCH	2810.1	671.7	1632.4	2809.9	3149.9	1311.6	1713.3	494.8	5239.8	3050.2	4140.2

Table 1.--Continued.

STATION ID	5120	5122	5124	5128	5140	5144	5148	5154	5158	5328	5340
MONTH/DAY/YEAR	6/16/92	6/16/92	6/28/92	6/29/92	7/12/92	7/14/92	7/24/92	7/31/92	8/ 1/92	6/28/92	7/13/92
LATITUDE START	59 19.6	59 20.8	59 19.3	59 21.2	59 19.3	59 20.6	59 19.6	59 20.5	59 19.6	59 40.9	59 39.2
LONGITUDE START	164 0.1	164 38.5	165 19.1	166 36.0	170 32.1	171 49.9	173 9.0	175 6.0	176 23.0	166 38.0	170 35.1
LORAN START	32859.20	32929.60	33030.40	33174.70	18206.90	17934.10	17604.00	17049.10	16666.20	32964.60	18135.10
LORAN START	47497.40	47717.10	47951.20	48365.60	33552.40	33552.90	33533.60	33430.00	33363.60	48303.30	33311.40
GEAR DEPTH	11	11	9	14	36	43	54	72	74	14	36
DURATION IN HOURS	0.50	0.50	0.50	0.50	0.50	0.50	0.33	0.50	0.40	0.50	0.50
DISTANCE FISHED	1.54	1.53	1.57	1.52	1.55	1.56	1.07	1.60	1.21	1.53	1.50
PERFORMANCE / GEAR	0 / 44	0 / 44	0 / 44	0 / 44	0 / 44	0 / 44	0 / 44	0 / 44	0 / 44	0 / 44	0 / 44
POLLOCK	0.0	0.0	1.5	35.8	126.3	8.0	1127.0	1089.4	1127.3	31.0	129.8
PAC COD	1.0	0.0	2.0	12.0	41.0	0.8	186.7	190.5	116.0	0.0	24.0
PAC OC PERCH	0.0	0.0	0.0	0.0	0.0	0.0	0.0	0.0	0.0	0.0	0.0
OTHER RCKFISH	0.0	0.0	0.0	0.0	0.0	0.0	0.0	0.0	0.0	0.0	0.0
SABLEFISH	0.0	0.0	0.0	0.0	0.0	0.0	0.0	0.0	0.0	0.0	0.0
PAC HERRING	5.0	2.1	31.0	0.0	0.0	0.0	0.0	0.0	0.0	3.3	0.0
ATKA MACKEREL	0.0	0.0	0.0	0.0	0.0	0.0	0.0	0.0	0.0	0.0	0.0
SCULPINS	14.6	26.2	11.3	84.5	3.0	4.0	20.0	22.4	88.9	47.6	4.5
EELPOUTS	0.0	0.0	0.0	0.0	40.8	8.0	9.7	36.9	61.2	0.0	13.5
OTHER RNDFISH	13.6	3.6	11.5	15.8	15.0	2.4	3.8	15.8	0.7	44.6	8.3
TOT ROUNDFISH	34.2	31.9	57.3	148.1	226.1	23.2	1347.2	1355.0	1394.1	126.5	180.1
YELLOW SOLE	2200.4	1489.4	891.0	300.0	218.0	19.0	10.4	0.0	0.0	224.0	212.0
ROCK SOLE	184.5	27.9	255.0	280.0	8.5	14.0	518.6	13.4	0.0	183.0	16.0
FLATHEAD SOLE	0.0	0.0	0.0	0.0	5.4	8.8	50.1	214.7	88.8	0.0	7.0
ALASKA PLAICE	26.1	4.3	1.3	44.0	525.0	57.0	15.6	24.6	0.0	30.0	381.0
GREENLAND TBT	0.0	0.0	0.0	0.0	0.0	0.0	0.3	0.4	0.0	0.0	0.0
ARROWTOOTH FL	0.0	0.0	0.0	0.0	0.0	0.0	0.0	155.5	48.6	0.0	0.0
PAC HALIBUT	47.7	3.1	45.2	18.0	0.4	0.0	3.3	0.0	2.4	33.4	0.5
OTHER FLTFISH	4.0	4.9	5.3	25.5	0.0	0.0	0.0	0.0	0.0	27.0	0.2
TOT FLATFISH	2462.7	1529.6	1197.8	667.5	757.3	98.8	598.3	408.6	139.8	497.4	616.7
SKATES	0.0	0.0	0.0	0.0	26.0	0.0	3.8	653.2	291.6	0.0	0.0
SHARKS	0.0	0.0	0.0	0.0	0.0	0.0	0.0	0.0	0.0	0.0	0.0
TOT ELASMOBRH	0.0	0.0	0.0	0.0	26.0	0.0	3.8	653.2	291.6	0.0	0.0
RED KING CRAB	0.0	0.0	0.0	3.5	0.0	0.0	0.0	0.0	0.0	0.0	0.0
BLUE KING CRAB	0.0	0.0	0.0	0.0	0.0	0.0	3.5	0.0	0.0	1.0	0.0
TANNER, BAIRDI	0.0	0.0	0.0	0.0	0.0	0.0	1.1	11.8	29.2	0.0	0.0
TANNER, OPILIO	0.0	0.0	0.0	0.0	351.8	334.0	94.4	235.9	14.5	0.0	197.6
OTHER CRAB	2.6	3.2	3.8	9.0	83.9	35.5	2.8	121.5	20.9	5.0	34.1
SNAILS	0.0	0.0	0.0	0.3	114.3	49.9	0.0	82.8	24.3	0.0	35.1
SHRIMP	0.0	0.2	0.0	0.0	0.0	0.0	0.0	24.1	206.4	0.0	0.1
STARFISH	409.2	253.2	184.0	627.0	14.0	84.3	131.4	227.0	339.7	541.5	15.5
SQUID	0.0	0.0	0.0	0.0	0.0	0.0	0.0	0.0	0.0	0.0	0.0
OCTOPUS	0.0	0.0	0.0	0.0	0.0	0.0	0.0	0.0	0.2	0.0	0.0
OTHER INVERTS	1.2	0.0	0.5	3.5	47.3	31.9	0.0	0.0	59.4	5.5	5.5
TOTAL INVERTS	413.0	256.6	188.3	643.3	611.3	535.6	233.2	703.1	694.6	553.0	287.9
MISC.	0.0	0.2	4.0	0.0	0.0	0.0	0.0	0.0	0.0	0.0	0.0
TOTAL CATCH	2909.9	1818.3	1447.4	1458.9	1620.7	657.6	2182.5	3119.9	2520.1	1176.9	1084.7

Table 1.--Continued.

STATION ID	5344	5348	5354	5358	5540	5544	5548	5554	5556	5560	5562
MONTH/DAY/YEAR	7/14/92	7/24/92	7/31/92	8/ 1/92	7/13/92	7/13/92	7/25/92	7/30/92	7/30/92	8/ 2/92	8/ 2/92
LATITUDE START	59 41.0	59 39.5	59 40.8	59 39.5	59 59.3	60 0.7	59 59.3	60 0.7	60 0.6	59 59.7	59 59.5
LONGITUDE START	171 54.2	173 14.0	175 7.1	176 32.0	170 38.1	171 57.9	173 17.9	175 16.1	175 55.9	177 12.9	177 54.0
LORAN START	17867.10	17552.30	17043.60	16641.80	18066.10	17806.40	17506.00	17000.60	16822.10	16471.20	16283.60
LORAN START	33315.40	33316.90	33238.80	33185.80	33070.40	33085.60	33100.90	33042.80	33022.40	32983.40	32957.50
GEAR DEPTH	42	52	68	73	35	35	40	64	70	75	77
DURATION IN HOURS	0.50	0.50	0.33	0.33	0.50	0.50	0.50	0.33	0.33	0.50	0.50
DISTANCE FISHED	1.47	1.59	1.03	1.03	1.51	1.53	1.51	1.03	1.05	1.60	1.55
PERFORMANCE / GEAR	0 / 44	0 / 44	0 / 44	0 / 44	0 / 44	0 / 44	0 / 44	0 / 44	0 / 44	0 / 44	0 / 44
POLLOCK	0.8	391.5	2193.0	598.0	51.8	1.5	10.0	615.4	2047.4	570.0	1517.0
PAC COD	0.2	119.0	113.6	96.0	28.0	1.1	1.3	63.7	326.1	130.0	82.0
PAC OC PERCH	0.0	0.0	0.0	0.0	0.0	0.0	0.0	0.0	0.0	0.0	0.0
OTHER RCKFISH	0.0	0.0	0.0	0.0	0.0	0.0	0.0	0.0	0.0	0.0	0.0
SABLEFISH	0.0	0.0	0.0	0.0	0.0	0.0	0.0	0.0	0.0	0.0	0.0
PAC HERRING	0.0	0.0	0.0	0.0	0.0	0.0	0.0	0.0	0.0	0.0	0.0
ATKA MACKEREL	0.0	0.0	0.0	0.0	0.0	0.0	0.0	0.0	0.0	0.0	0.0
SCULPINS	2.9	10.0	273.6	64.5	7.0	53.3	179.0	85.4	8.3	77.6	26.1
EELPOUTS	20.5	4.0	2.1	82.8	11.8	5.0	0.3	39.3	27.2	91.5	22.8
OTHER RNDFISH	20.5	8.6	0.0	2.3	7.7	11.0	52.7	2.7	0.0	3.2	4.9
TOT ROUNDFISH	44.9	533.1	2582.3	843.6	106.3	71.9	243.3	806.5	2409.0	872.3	1652.8
YELLOW SOLE	9.2	1.5	0.0	0.0	257.0	36.0	1.0	0.0	0.0	0.0	0.0
ROCK SOLE	1.8	52.5	105.2	7.0	22.0	4.3	47.0	9.5	38.0	4.3	6.5
FLATHEAD SOLE	5.5	27.5	63.1	92.5	16.2	1.0	15.5	84.0	183.7	212.7	830.1
ALASKA PLAICE	127.0	11.0	214.7	0.0	417.0	311.0	164.0	12.2	0.0	0.0	0.0
GREENLAND TBT	0.0	0.0	134.7	56.0	0.0	0.0	0.0	23.0	30.8	51.5	224.0
ARROWTOOTH FL	0.0	0.0	143.1	98.0	0.0	0.0	0.0	5.4	0.0	80.8	159.5
PAC HALIBUT	0.0	6.3	22.0	1.9	0.0	0.3	1.2	0.0	4.0	0.0	2.4
OTHER FLTFISH	0.0	0.0	0.0	0.0	0.2	0.3	0.0	0.0	0.0	0.0	0.0
TOT FLATFISH	143.5	98.8	682.8	255.4	712.4	352.9	228.7	134.1	256.5	349.3	1222.5
SKATES	2.8	38.5	94.3	129.0	0.0	0.0	8.0	364.6	152.2	170.2	0.0
SHARKS	0.0	0.0	0.0	0.0	0.0	0.0	0.0	0.0	0.0	0.0	0.0
TOT ELASMOBRH	2.8	38.5	94.3	129.0	0.0	0.0	8.0	364.6	152.2	170.2	0.0
RED KING CRAB	0.0	0.0	0.0	0.0	0.0	0.0	0.0	0.0	0.0	0.0	0.0
BLUE KING CRAB	0.0	13.8	0.0	0.0	0.0	0.0	7.4	0.0	0.0	0.0	0.0
TANNER, BAIRDI	0.0	0.0	0.0	8.1	0.0	0.0	0.2	0.0	0.0	0.6	2.5
TANNER, OPILIO	473.2	226.8	182.0	29.5	235.5	152.3	143.5	84.8	284.6	112.1	83.2
OTHER CRAB	216.6	8.3	5.1	20.1	14.5	100.7	122.0	65.6	69.9	40.2	0.0
SNAILS	355.0	15.3	32.9	17.0	23.6	76.9	29.4	35.8	181.9	100.4	50.1
SHRIMP	0.4	0.2	1.7	21.7	0.0	0.0	7.3	7.6	0.0	40.2	21.5
STARFISH	153.0	58.6	16.8	218.5	10.0	28.2	43.1	49.0	275.8	364.7	859.7
SQUID	0.0	0.0	0.0	0.0	0.0	0.0	0.0	0.0	0.0	0.0	0.0
OCTOPUS	0.0	0.0	0.0	0.4	0.0	0.0	0.0	0.0	0.0	0.0	0.3
OTHER INVERTS	26.6	36.0	2.1	21.6	3.6	53.8	98.1	1.9	0.0	0.0	57.3
TOTAL INVERTS	1224.8	359.0	240.6	336.9	287.2	411.9	451.0	244.7	812.2	658.2	1074.6
MISC.	0.0	0.0	0.0	0.0	0.0	0.0	0.0	0.0	0.0	0.0	0.0
TOTAL CATCH	1416.0	1029.4	3600.0	1564.9	1105.9	836.7	931.0	1549.9	3629.9	2050.0	3949.9

Table 1.--Continued.

STATION ID	5740	5748	5754	5756	5760	5948	5954	5956	5960	5962	6142
MONTH/DAY/YEAR	7/13/92	7/25/92	7/30/92	7/30/92	8/ 2/92	7/25/92	7/30/92	7/29/92	8/ 2/92	8/ 3/92	7/26/92
LATITUDE START	60 19.3	60 18.7	60 21.0	60 20.7	60 19.4	60 39.4	60 40.9	60 40.8	60 39.4	60 39.3	60 59.2
LONGITUDE START	170 39.9	173 25.2	175 22.9	176 1.9	177 23.1	173 28.0	175 27.1	176 11.9	177 30.1	178 11.8	171 28.9
LORAN START	18003.60	17448.10	16967.30	16800.80	16447.40	17407.00	16945.30	16763.00	16437.80	16263.60	17761.00
LORAN START	32828.70	32888.80	32843.90	32833.40	32810.10	32663.90	32649.70	32642.90	32635.90	32623.00	32386.70
GEAR DEPTH	33	33	60	66	79	35	59	65	80	88	32
DURATION IN HOURS	0.50	0.50	0.50	0.33	0.50	0.50	0.50	0.50	0.50	0.50	0.50
DISTANCE FISHED	1.53	1.59	1.53	1.02	1.55	1.54	1.50	1.50	1.55	1.53	1.55
PERFORMANCE / GEAR	0 / 44	0 / 44	0 / 44	0 / 44	0 / 44	0 / 44	0 / 44	0 / 44	0 / 44	0 / 44	0 / 44
POLLOCK	2.2	25.5	223.5	6118.3	1048.8	50.0	199.0	443.5	979.3	1966.5	0.5
PAC COD	12.0	10.5	35.5	151.8	59.5	29.0	89.0	76.5	94.0	111.0	0.0
PAC OC PERCH	0.0	0.0	0.0	0.0	0.0	0.0	0.0	0.0	0.0	0.0	0.0
OTHER RCKFISH	0.0	0.0	0.0	0.0	0.0	0.0	0.0	0.0	0.0	0.0	0.0
SABLEFISH	0.0	0.0	0.0	0.0	0.0	0.0	0.0	0.0	0.0	0.0	0.0
PAC HERRING	0.2	0.0	0.1	0.0	0.0	0.0	0.0	0.0	0.0	0.0	0.0
ATKA MACKEREL	0.0	0.0	0.0	0.0	0.0	0.0	0.0	0.0	0.0	0.0	0.0
SCULPINS	5.0	179.6	22.5	2.2	31.0	103.0	5.2	3.0	3.6	38.7	7.8
EELPOUTS	10.5	0.0	23.5	15.6	105.0	0.0	13.2	28.5	42.7	45.1	1.0
OTHER RNDFISH	16.2	0.1	3.1	4.3	25.8	0.1	2.8	10.5	11.6	2.6	4.0
TOT ROUNDFISH	46.1	215.7	308.2	6292.2	1270.1	182.1	309.2	562.0	1131.2	2163.9	13.3
YELLOW SOLE	32.0	14.0	0.0	0.0	0.0	25.0	0.0	0.0	0.0	0.0	8.0
ROCK SOLE	2.0	14.0	18.0	13.0	4.0	11.0	1.3	1.5	6.8	20.6	0.4
FLATHEAD SOLE	3.5	3.0	95.5	70.7	39.7	15.0	39.0	17.5	4.3	105.7	1.5
ALASKA PLAICE	262.0	26.0	0.0	0.0	0.0	41.0	4.0	0.0	0.0	0.0	6.0
GREENLAND TBT	0.0	0.0	38.0	138.8	62.0	0.0	16.0	37.0	79.0	0.0	0.0
ARROWTOOTH FL	0.0	0.0	0.0	19.5	60.6	0.0	0.0	0.0	37.5	161.2	0.0
PAC HALIBUT	0.5	0.0	0.0	55.5	0.0	4.5	0.0	0.0	0.0	22.9	0.0
OTHER FLTFISH	0.0	0.0	0.0	0.0	0.0	1.5	0.0	0.0	0.0	0.0	0.0
TOT FLATFISH	300.0	57.0	151.5	297.5	166.3	98.0	60.3	56.0	127.6	310.4	15.9
SKATES	0.0	0.0	30.0	299.2	158.6	0.0	42.0	12.5	58.0	252.7	0.0
SHARKS	0.0	0.0	0.0	0.0	0.0	0.0	0.0	0.0	0.0	0.0	0.0
TOT ELASMOBRH	0.0	0.0	30.0	299.2	158.6	0.0	42.0	12.5	58.0	252.7	0.0
RED KING CRAB	0.0	0.0	0.0	0.0	0.0	0.0	0.0	0.0	0.0	0.0	0.0
BLUE KING CRAB	0.0	12.8	0.0	0.0	0.0	8.1	0.0	0.0	0.0	0.0	0.0
TANNER, BAIRDI	0.0	0.0	0.0	0.0	0.0	0.0	0.0	0.0	0.0	4.8	0.0
TANNER, OPILIO	156.0	2.1	146.0	133.3	69.6	1.0	71.8	79.1	167.0	314.5	62.0
OTHER CRAB	8.0	0.0	40.0	72.4	5.2	16.4	21.0	6.8	26.3	15.7	2.6
SNAILS	15.5	0.0	53.0	60.5	3.6	2.2	20.0	37.4	197.0	3.9	13.5
SHRIMP	0.0	0.0	1.1	3.0	25.4	0.0	3.2	1.8	26.3	27.6	0.2
STARFISH	15.0	0.0	41.7	187.0	1281.9	0.7	37.6	69.8	163.3	31.7	36.4
SQUID	0.0	0.0	0.0	0.0	0.0	0.0	0.0	0.0	0.0	0.0	0.0
OCTOPUS	0.0	0.0	2.5	0.0	0.8	0.0	6.0	0.0	0.0	8.5	0.0
OTHER INVERTS	6.5	230.0	25.4	4.8	13.5	85.5	21.4	4.2	3.4	3.8	7.4
TOTAL INVERTS	201.0	244.9	309.7	461.0	1400.0	113.9	181.0	199.1	583.3	410.5	122.1
MISC.	0.0	0.0	0.0	0.0	5.2	0.0	0.0	0.0	0.0	2.3	0.0
TOTAL CATCH	547.1	517.6	799.4	7349.9	3000.2	394.0	592.5	829.6	1900.1	3139.8	151.3

Table 1.--Continued.

STATION ID	6144	6146	6148	6154	6156	6160	6348	6354	6356	6358	6548
MONTH/DAY/YEAR	7/26/92	7/26/92	7/26/92	7/29/92	7/29/92	8/ 3/92	7/26/92	7/29/92	7/29/92	7/28/92	7/27/92
LATITUDE START	61 0.5	60 59.3	60 59.4	61 0.7	61 0.9	60 59.4	61 19.5	61 20.7	61 20.6	61 20.7	61 39.3
LONGITUDE START	172 9.9	172 49.0	173 29.9	175 34.1	176 16.8	177 38.3	173 31.9	175 36.1	176 17.8	176 58.1	173 35.0
LORAN START	17634.40	17511.00	17371.20	16912.10	16746.30	16423.10	17335.90	16898.30	16744.00	16592.90	17298.80
LORAN START	32397.40	32431.40	32446.20	32456.20	32455.70	32461.80	32229.70	32261.70	32271.30	32275.30	32018.50
GEAR DEPTH	34	35	40	55	60	74	39	52	58	63	37
DURATION IN HOURS	0.50	0.50	0.50	0.50	0.33	0.33	0.50	0.50	0.33	0.50	0.50
DISTANCE FISHED	1.56	1.54	1.54	1.49	1.00	1.06	1.55	1.53	1.04	1.50	1.53
PERFORMANCE / GEAR	0 / 44	0 / 44	0 / 44	0 / 44	0 / 44	0 / 44	0 / 44	0 / 44	0 / 44	0 / 44	0 / 44
POLLOCK	7.2	13.0	0.3	206.0	2034.3	1693.2	6.1	105.0	2913.5	2182.8	1.3
PAC COD	0.2	1.0	0.3	76.0	62.7	100.0	0.0	24.0	4.5	49.6	0.0
PAC OC PERCH	0.0	0.0	0.0	0.0	0.0	0.0	0.0	0.0	0.0	0.0	0.0
OTHER RCKFISH	0.0	0.0	0.0	0.0	0.0	0.0	0.0	0.0	0.0	0.0	0.0
SABLEFISH	0.0	0.0	0.0	0.0	0.0	0.0	0.0	0.0	0.0	0.0	0.0
PAC HERRING	0.0	0.0	0.0	0.5	0.0	0.0	0.0	0.0	0.0	0.0	0.0
ATKA MACKEREL	0.0	0.0	0.0	0.0	0.0	0.0	0.0	0.0	0.0	0.0	0.0
SCULPINS	22.0	79.0	48.0	16.0	1.3	22.2	35.0	22.0	0.0	13.4	67.0
EELPOUTS	5.3	36.0	3.0	6.0	6.3	16.6	77.0	11.0	12.9	35.3	11.0
OTHER RNDFISH	10.6	11.6	2.1	2.0	3.8	0.0	9.8	0.0	0.0	4.2	6.5
TOT ROUNDFISH	45.3	140.6	53.7	306.5	2108.4	1832.0	127.9	162.0	2930.9	2285.3	85.8
YELLOW SOLE	11.0	29.0	4.0	0.0	0.0	0.0	1.5	0.0	0.0	0.0	0.0
ROCK SOLE	0.3	0.3	0.5	5.0	0.0	6.9	0.0	5.0	0.0	0.0	0.0
FLATHEAD SOLE	32.0	76.5	41.0	214.5	55.2	17.8	31.0	218.9	132.6	30.0	14.0
ALASKA PLAICE	3.0	14.0	2.5	0.0	0.0	0.0	8.0	0.0	0.0	0.0	0.0
GREENLAND TBT	0.0	0.0	0.3	7.5	8.8	122.1	0.0	7.0	14.2	35.3	0.0
ARROWTOOTH FL	0.0	0.0	0.0	0.0	0.0	68.0	0.0	0.0	0.0	0.0	0.0
PAC HALIBUT	0.0	0.0	0.0	0.0	0.0	0.0	0.0	1.7	0.0	0.0	0.0
OTHER FLTFISH	0.0	0.0	0.3	0.0	0.0	0.0	0.3	0.0	0.0	0.0	0.0
TOT FLATFISH	46.3	119.8	48.6	227.0	64.0	214.8	40.8	232.6	146.8	65.3	14.0
SKATES	0.0	0.0	3.8	17.0	27.6	130.5	0.0	11.0	11.3	146.3	5.9
SHARKS	0.0	0.0	0.0	0.0	0.0	0.0	0.0	0.0	0.0	0.0	0.0
TOT ELASMOBRH	0.0	0.0	3.8	17.0	27.6	130.5	0.0	11.0	11.3	146.3	5.9
RED KING CRAB	0.0	0.0	0.0	0.0	0.0	0.0	0.0	0.0	0.0	0.0	0.0
BLUE KING CRAB	0.0	0.0	4.0	0.0	0.0	0.0	0.0	0.0	0.0	0.0	1.5
TANNER, BAIRDI	0.0	0.0	0.0	0.8	0.0	1.0	0.0	0.8	0.0	0.0	0.0
TANNER, OPILIO	115.0	134.0	177.6	69.5	28.1	87.0	173.9	143.7	56.0	113.2	156.0
OTHER CRAB	3.2	3.0	4.4	6.5	40.4	4.2	3.8	0.3	1.0	24.8	2.3
SNAILS	2.0	1.5	5.0	12.3	43.4	0.9	6.9	1.5	0.9	44.6	16.0
SHRIMP	0.3	0.4	0.9	2.6	3.0	2.0	0.2	0.3	0.3	0.0	0.5
STARFISH	110.2	62.0	17.0	16.7	25.1	27.2	29.4	0.4	22.6	220.5	48.3
SQUID	0.0	0.0	0.0	0.0	0.0	0.0	0.0	0.0	0.0	0.0	0.0
OCTOPUS	0.0	0.0	0.0	4.0	0.0	0.0	0.0	0.0	0.0	0.0	1.0
OTHER INVERTS	8.5	42.3	30.7	27.0	30.1	0.6	48.4	31.0	0.0	0.0	16.3
TOTAL INVERTS	239.2	243.2	239.6	139.4	170.1	122.9	262.6	178.0	80.8	403.1	241.9
MISC.	0.0	0.0	0.0	0.0	0.0	0.0	0.0	0.0	0.0	0.0	0.0
TOTAL CATCH	330.8	503.6	345.7	689.9	2370.1	2300.2	431.3	583.6	3169.8	2900.0	347.6

Table 1.--Continued.

STATION ID	6550	6552	6554	6556	6748	6750	6752	6754
MONTH/DAY/YEAR	7/27/92	7/27/92	7/28/92	7/28/92	7/27/92	7/27/92	7/28/92	7/28/92
LATITUDE START	61 40.7	61 39.7	61 40.7	61 40.6	61 59.3	62 0.6	61 59.3	62 0.7
LONGITUDE START	174 25.9	174 58.9	175 47.0	176 27.8	173 34.8	174 27.9	175 0.0	175 49.8
LORAN START	17131.10	17020.30	16853.00	16708.70	17272.60	17105.80	17003.30	16837.40
LORAN START	32034.50	32061.60	32073.00	32087.80	31805.00	31832.90	31868.10	31884.30
GEAR DEPTH	41	45	51	57	33	38	42	49
DURATION IN HOURS	0.50	0.50	0.50	0.50	0.50	0.50	0.50	0.50
DISTANCE FISHED	1.54	1.60	1.53	1.55	1.51	1.54	1.53	1.57
PERFORMANCE / GEAR	0 / 44	0 / 44	0 / 44	0 / 44	0 / 44	0 / 44	0 / 44	0 / 44
POLLOCK	2.0	3.6	5.0	472.5	1.5	1.3	0.8	1.4
PAC COD	0.0	0.0	48.0	62.0	0.0	0.0	0.2	0.0
PAC OC PERCH	0.0	0.0	0.0	0.0	0.0	0.0	0.0	0.0
OTHER RCKFISH	0.0	0.0	0.0	0.0	0.0	0.0	0.0	0.0
SABLEFISH	0.0	0.0	0.0	0.0	0.0	0.0	0.0	0.0
PAC HERRING	0.0	0.0	0.0	0.0	0.0	0.0	0.0	0.0
ATKA MACKEREL	0.0	0.0	0.0	0.0	0.0	0.0	0.0	0.0
SCULPINS	16.0	17.0	119.5	46.0	84.6	22.8	53.0	98.9
EELPOUTS	0.0	0.0	4.0	3.0	9.0	7.0	6.0	2.5
OTHER RNDFISH	13.6	17.4	3.7	0.0	5.1	10.9	8.0	16.7
TOT ROUNDFISH	31.6	38.0	180.2	583.5	100.2	42.0	68.0	119.5
YELLOW SOLE	0.0	0.0	0.0	0.0	0.0	0.0	0.0	0.0
ROCK SOLE	0.0	0.0	14.5	7.0	0.0	0.0	0.0	0.0
FLATHEAD SOLE	19.0	10.0	114.5	176.0	56.0	23.5	26.0	47.5
ALASKA PLAICE	0.0	0.0	0.0	0.0	0.0	0.0	0.0	0.0
GREENLAND TBT	0.1	0.0	1.5	13.0	0.0	0.0	0.0	0.1
ARROWTOOTH FL	0.0	0.0	0.0	0.0	0.0	0.0	0.0	0.0
PAC HALIBUT	0.0	0.0	0.0	0.0	0.0	0.0	0.0	0.0
OTHER FLTFISH	0.8	0.0	0.0	0.0	6.0	0.3	0.0	0.4
TOT FLATFISH	19.9	10.0	130.5	196.0	62.0	23.8	26.0	48.0
SKATES	4.5	6.0	19.0	62.0	0.0	0.0	6.0	1.0
SHARKS	0.0	0.0	0.0	0.0	0.0	0.0	0.0	0.0
TOT ELASMOBRH	4.5	6.0	19.0	62.0	0.0	0.0	6.0	1.0
RED KING CRAB	0.0	0.0	0.0	0.0	0.0	2.0	0.0	0.0
BLUE KING CRAB	0.0	0.0	0.0	0.0	0.0	0.0	4.0	0.0
TANNER, BAIRDI	0.0	0.0	0.0	0.0	0.0	0.0	0.0	0.0
TANNER, OPILIO	278.0	409.7	337.0	82.2	194.0	297.5	244.8	252.9
OTHER CRAB	2.3	2.9	0.3	3.8	5.7	3.8	0.0	1.0
SNAILS	4.6	5.2	0.3	3.1	2.2	54.5	3.7	0.3
SHRIMP	2.3	1.8	0.2	0.0	1.5	0.8	2.6	2.7
STARFISH	26.7	6.8	3.0	0.8	96.7	38.0	9.4	4.0
SQUID	0.0	0.0	0.0	0.0	0.0	0.0	0.0	0.0
OCTOPUS	0.0	0.0	0.0	0.0	0.0	4.0	2.2	0.0
OTHER INVERTS	35.6	43.6	27.3	22.0	16.8	44.4	27.8	36.1
TOTAL INVERTS	349.5	470.0	368.1	111.9	316.9	445.0	294.5	297.0
MISC.	0.0	0.0	0.0	0.0	0.0	0.0	0.0	0.0
TOTAL CATCH	405.5	524.0	697.8	953.4	479.1	510.8	394.5	465.5

Table 2.--Haul and catch data for successfully completed tows by the F/V Tracy Anne.

STATION ID	2324	2324	2524	2526	2718	2722	2724	2726	2918	2924	2926
MONTH/DAY/YEAR	6/20/92	6/20/92	6/20/92	6/20/92	6/11/92	6/21/92	6/21/92	6/22/92	6/11/92	6/21/92	6/22/92
LATITUDE START	54 46.8	54 41.0	54 59.7	54 59.9	55 20.0	55 19.9	55 19.9	55 20.4	55 41.2	55 39.8	55 40.7
LONGITUDE START	165 30.9	165 7.7	165 9.0	165 45.5	163 24.9	164 35.1	165 10.1	165 47.0	163 24.2	165 9.8	165 47.9
LORAN START	18274.50	18272.70	18347.50	18317.00	18470.10	18445.80	18425.30	18401.90	18531.30	18497.70	18482.10
LORAN START	48168.60	48024.80	48058.20	48272.90	34232.60	47874.10	48091.30	48318.00	34158.90	48111.90	48353.10
GEAR DEPTH	115	44	60	70	28	55	60	65	44	59	64
DURATION IN HOURS	0.50	0.50	0.50	0.50	0.50	0.33	0.50	0.50	0.50	0.50	0.50
DISTANCE FISHED	1.50	1.51	1.45	1.47	1.49	0.76	1.49	1.58	1.44	1.57	1.51
PERFORMANCE / GEAR	0 / 44	0 / 44	0 / 44	0 / 44	0 / 44	0 / 44	0 / 44	0 / 44	0 / 44	0 / 44	0 / 44
POLLOCK	219.0	0.0	815.6	421.2	2364.7	1480.2	1245.2	1087.2	382.7	587.2	259.6
PAC COD	520.0	80.0	33.7	203.5	449.9	79.7	39.2	4.5	410.1	101.5	56.5
PAC OC PERCH	2.0	0.0	0.0	0.0	0.0	0.0	0.0	0.0	0.0	0.0	0.0
OTHER RCKFISH	0.0	0.0	0.0	0.0	0.0	0.0	0.0	0.0	0.0	0.0	0.0
SABLEFISH	0.0	0.0	0.0	0.0	0.0	0.0	9.2	0.0	0.0	0.0	12.4
PAC HERRING	0.0	2.5	1.9	0.0	43.9	0.0	0.0	0.0	0.0	0.0	0.0
ATKA MACKEREL	0.0	0.0	2.4	0.0	0.0	0.0	0.0	0.0	0.0	0.0	0.0
SCULPINS	23.8	16.5	42.3	7.0	0.0	6.6	4.6	3.6	17.8	3.4	43.2
EELPOUTS	0.0	0.0	0.0	3.5	0.0	9.0	11.5	3.0	0.0	4.2	6.7
OTHER RNDFISH	76.7	72.5	32.9	3.2	13.2	1.5	0.9	7.5	15.3	1.3	24.7
TOT ROUNDFISH	841.5	171.5	928.8	638.4	2871.7	1577.0	1310.6	1105.8	825.9	697.6	403.1
YELLOW SOLE	0.0	400.0	50.5	0.0	406.0	4.8	0.0	0.0	432.1	0.0	0.0
ROCK SOLE	4.5	381.0	77.0	0.0	87.8	9.0	6.0	0.0	231.8	0.0	0.0
FLATHEAD SOLE	113.5	96.5	707.3	224.0	1530.7	321.9	475.0	447.2	123.4	1329.2	328.2
ALASKA PLAICE	2.0	5.0	0.0	0.0	235.9	0.0	0.0	0.0	465.0	0.0	0.0
GREENLAND TBT	0.0	0.0	0.0	0.0	0.0	0.0	0.0	0.0	0.0	0.0	0.0
ARROWTOOTH FL	605.0	53.5	964.7	399.5	43.9	1286.1	1307.5	558.6	96.0	570.2	584.4
PAC HALIBUT	26.9	289.7	68.3	22.7	6.5	94.6	81.0	80.8	18.1	53.3	50.2
OTHER FLTFISH	21.5	316.0	228.5	15.5	0.0	37.6	13.8	9.0	16.2	2.1	27.0
TOT FLATFISH	773.4	1541.7	2096.3	661.7	2310.8	1754.0	1883.3	1095.6	1382.6	1954.8	989.8
SKATES	126.0	131.5	48.1	232.5	252.4	430.2	315.9	70.5	41.1	286.2	48.3
SHARKS	0.0	0.0	0.0	0.0	0.0	0.0	0.0	0.0	0.0	0.0	0.0
TOT ELASMOBRH	126.0	131.5	48.1	232.5	252.4	430.2	315.9	70.5	41.1	286.2	48.3
RED KING CRAB	0.0	0.0	0.0	0.0	1.5	0.0	0.0	0.0	0.0	0.0	0.0
BLUE KING CRAB	0.0	0.0	0.0	0.0	0.0	0.0	0.0	0.0	0.0	0.0	0.0
TANNER, BAIRDI	23.0	1.5	150.5	83.0	1321.0	132.5	17.5	25.5	767.0	21.5	32.5
TANNER, OPILIO	0.0	0.0	0.0	1.0	0.0	8.5	3.5	12.0	0.0	22.0	4.2
OTHER CRAB	32.8	4.5	33.7	2.0	27.5	97.8	66.9	0.0	77.6	53.0	20.3
SNAILS	86.0	3.5	39.9	5.3	5.5	103.7	13.8	0.0	84.1	48.7	7.9
SHRIMP	12.0	0.0	0.0	0.0	0.0	0.0	0.0	0.0	0.0	0.0	0.0
STARFISH	0.0	0.0	0.0	0.0	449.9	0.0	0.0	0.0	126.2	0.0	5.6
SQUID	0.3	0.0	0.0	0.0	0.0	0.0	0.0	0.0	0.0	0.0	0.0
OCTOPUS	0.0	49.0	0.0	0.0	0.0	0.0	0.0	0.0	0.0	0.0	0.0
OTHER INVERTS	293.5	2.0	0.0	93.6	279.9	36.1	38.3	90.4	45.3	64.9	78.1
TOTAL INVERTS	447.6	60.5	224.1	184.9	2085.3	378.6	140.0	127.9	1100.2	210.1	148.6
MISC.	0.0	2.0	2.4	0.5	0.0	0.0	0.0	0.0	0.0	21.2	0.0
TOTAL CATCH	2188.5	1907.2	3299.7	1718.0	7520.2	4139.8	3649.8	2399.8	3349.8	3169.9	1589.8

Table 2.--Continued.

STATION ID	2930	3118	3124	3126	3130	3310	3318	3324	3326	3330	3334
MONTH/DAY/YEAR	7/ 3/92	6/11/92	6/21/92	6/22/92	7/ 3/92	6/ 7/92	6/11/92	6/21/92	6/22/92	7/ 3/92	7/ 5/92
LATITUDE START	55 41.3	55 59.6	55 59.6	56 0.6	55 59.6	56 19.6	56 20.6	56 19.6	56 20.2	56 19.7	56 20.6
LONGITUDE START	166 58.0	163 24.1	165 11.0	165 47.0	167 1.1	161 0.2	163 23.8	165 12.0	165 47.7	167 1.2	168 15.2
LORAN START	18437.50	34098.20	18562.90	18554.30	18516.90	18648.90	34008.10	18620.90	18616.60	18597.30	18567.40
LORAN START	48787.60	47439.30	48138.50	48371.80	48838.10	46484.20	47440.50	48157.20	48391.90	48868.30	49336.10
GEAR DEPTH	73	48	52	57	74	28	46	47	50	62	83
DURATION IN HOURS	0.50	0.33	0.50	0.50	0.50	0.25	0.50	0.33	0.50	0.50	0.50
DISTANCE FISHED	1.36	1.16	1.50	1.47	1.51	0.64	1.53	0.97	1.58	1.40	1.43
PERFORMANCE / GEAR	0 / 44	0 / 44	0 / 44	0 / 44	0 / 44	0 / 44	0 / 44	0 / 44	0 / 44	0 / 44	0 / 44
POLLOCK	210.0	1823.4	467.4	618.1	116.0	1199.6	1309.3	411.2	459.7	288.0	1391.3
PAC COD	109.0	94.5	109.1	84.0	8.5	193.8	173.3	16.1	76.0	103.0	176.0
PAC OC PERCH	0.0	0.0	0.0	0.0	0.0	0.0	0.0	0.0	0.0	0.0	0.0
OTHER RCKFISH	0.0	0.0	0.0	0.0	0.0	0.0	0.0	0.0	0.0	0.0	0.0
SABLEFISH	0.0	0.0	0.0	0.0	0.0	0.0	0.0	0.0	0.0	0.0	0.0
PAC HERRING	0.0	0.0	0.0	0.0	0.0	0.0	0.0	0.0	0.0	0.0	0.0
ATKA MACKEREL	0.0	0.0	0.0	0.0	0.0	0.0	0.0	0.0	0.0	0.0	0.0
SCULPINS	0.5	0.0	2.2	1.4	5.0	6.0	35.1	0.0	0.0	40.3	171.3
EELPOUTS	12.5	2.0	1.1	1.4	11.5	0.0	2.2	4.6	48.1	0.0	38.2
OTHER RNDFISH	76.3	2.9	0.0	9.9	19.5	10.3	6.6	0.0	0.8	0.5	34.8
TOT ROUNDFISH	408.3	1922.8	579.8	714.8	160.5	1409.7	1526.5	431.9	584.6	431.8	1811.6
YELLOW SOLE	0.0	65.8	49.8	3.2	0.0	1308.5	870.7	953.3	56.4	0.0	8.5
ROCK SOLE	0.0	173.2	33.7	0.0	0.0	1473.5	651.4	735.1	94.0	1.9	8.5
FLATHEAD SOLE	248.0	117.4	444.5	1089.6	392.5	17.9	254.4	895.9	488.9	239.7	93.3
ALASKA PLAICE	0.0	0.0	0.0	0.0	0.0	379.1	32.9	85.0	18.8	0.0	0.0
GREENLAND TBT	0.0	0.0	0.0	0.0	0.0	0.0	0.0	0.0	0.0	0.0	0.0
ARROWTOOTH FL	164.5	18.6	28.3	1529.4	285.5	2.4	17.6	0.0	0.0	647.2	996.8
PAC HALIBUT	13.0	3.1	58.0	16.4	38.9	0.0	8.9	23.5	0.0	239.1	47.4
OTHER FLTFISH	16.0	0.0	0.0	22.6	9.5	18.0	1.8	0.0	0.0	7.2	21.2
TOT FLATFISH	441.5	378.1	614.3	2661.2	726.4	3199.4	1837.7	2692.8	658.1	1135.1	1175.7
SKATES	5.0	0.0	125.3	225.6	138.5	51.4	50.4	98.8	12.5	448.5	602.3
SHARKS	0.0	0.0	0.0	0.0	0.0	0.0	0.0	0.0	0.0	0.0	0.0
TOT ELASMOBRH	5.0	0.0	125.3	225.6	138.5	51.4	50.4	98.8	12.5	448.5	602.3
RED KING CRAB	0.0	0.0	0.0	0.0	0.0	0.0	197.7	0.0	0.0	0.0	0.0
BLUE KING CRAB	0.0	0.0	0.0	0.0	0.0	0.0	0.0	0.0	0.0	0.0	0.0
TANNER, BAIRDI	52.6	48.5	68.5	25.4	7.3	10.0	78.5	24.0	27.5	44.8	73.6
TANNER, OPILIO	15.3	3.0	21.0	14.8	8.2	0.0	5.5	36.0	16.0	48.5	320.1
OTHER CRAB	1.7	18.6	440.9	128.6	7.6	31.1	2.0	226.5	471.4	78.1	18.6
SNAILS	1.9	24.3	404.3	76.7	3.3	1.0	0.0	272.4	137.9	34.0	29.6
SHRIMP	0.2	0.0	0.0	0.0	0.4	0.0	0.0	0.0	0.0	0.0	13.6
STARFISH	1.0	4.3	0.0	29.3	3.3	206.9	0.0	57.4	66.8	0.0	128.0
SQUID	0.0	0.0	0.0	0.0	0.0	0.0	0.0	0.0	0.0	0.0	0.0
OCTOPUS	0.0	8.0	0.0	0.0	0.0	7.2	0.0	0.0	0.0	0.0	0.0
OTHER INVERTS	39.6	459.5	125.3	173.7	44.0	53.3	182.0	32.2	23.0	115.1	16.9
TOTAL INVERTS	112.3	566.2	1060.0	448.5	74.1	309.5	465.7	648.5	742.6	320.5	600.4
MISC.	1.5	73.0	10.8	0.0	0.2	0.0	339.9	128.2	172.2	14.4	0.0
TOTAL CATCH	968.6	2940.1	2390.2	4050.1	1099.7	4970.0	4220.2	4000.2	2170.0	2350.3	4190.0

Table 2.--Continued.

STATION ID	3338	3342	3506	3510	3514	3518	3524	3526	3530	3534	3538
MONTH/DAY/YEAR	7/ 9/92	7/10/92	6/ 7/92	6/ 7/92	6/ 9/92	6/11/92	6/21/92	6/22/92	7/ 3/92	7/ 5/92	7/ 9/92
LATITUDE START	56 21.0	56 20.4	56 40.4	56 40.2	56 39.6	56 39.7	56 39.6	56 40.4	56 39.6	56 39.1	56 40.6
LONGITUDE START	169 30.3	170 41.4	159 44.8	160 59.2	162 10.8	163 23.0	165 13.0	165 50.3	167 1.4	168 16.4	169 31.9
LORAN START	18486.60	18267.00	18683.50	18680.40	18666.80	33915.20	18669.80	18669.80	18663.00	18649.00	18613.80
LORAN START	49757.80	50016.50	45972.80	46470.50	33712.30	47433.00	48168.10	48417.50	48888.70	49378.10	49841.80
GEAR DEPTH	75	66	20	36	40	41	41	42	51	59	43
DURATION IN HOURS	0.33	0.33	0.50	0.50	0.33	0.50	0.50	0.50	0.50	0.50	0.33
DISTANCE FISHED	0.95	1.10	1.78	1.75	0.97	1.67	1.50	1.47	1.44	1.42	0.95
PERFORMANCE / GEAR	0 / 44	0 / 44	0 / 44	0 / 44	0 / 44	0 / 44	0 / 44	0 / 44	0 / 44	0 / 44	0 / 44
POLLOCK	270.0	250.0	96.3	108.6	2918.1	1175.1	202.4	93.0	318.7	1346.5	369.0
PAC COD	155.0	33.0	1914.9	149.4	114.2	81.6	5.3	0.0	86.0	197.9	62.0
PAC OC PERCH	3.0	0.0	0.0	0.0	0.0	0.0	0.0	0.0	0.0	0.0	0.0
OTHER RCKFISH	176.5	0.0	0.0	0.0	0.0	0.0	0.0	0.0	0.0	0.0	0.0
SABLEFISH	0.0	0.0	0.0	0.0	0.0	0.0	0.0	0.0	0.0	0.0	0.0
PAC HERRING	0.0	0.0	0.0	0.0	0.0	0.0	0.0	0.0	0.0	0.0	0.0
ATKA MACKEREL	0.0	0.0	0.0	0.0	0.0	0.0	0.0	0.0	0.0	0.0	0.0
SCULPINS	33.3	0.0	87.5	15.6	42.8	26.2	0.0	0.0	24.8	0.0	292.1
EELPOUTS	0.0	0.0	0.0	0.0	0.0	0.0	1.5	0.3	9.3	1.9	0.0
OTHER RNDFISH	203.0	1.6	17.4	17.4	11.4	1.2	0.8	0.0	0.0	2.9	5.5
TOT ROUNDFISH	840.8	284.6	2116.1	291.0	3086.5	1284.1	210.0	93.3	438.8	1549.2	728.6
YELLOW SOLE	0.0	0.0	1883.4	298.2	408.3	497.4	434.4	18.5	79.7	24.1	10.0
ROCK SOLE	0.0	0.0	2011.2	1030.6	436.9	278.8	17.9	12.5	403.1	222.0	220.5
FLATHEAD SOLE	0.8	19.5	96.3	46.2	62.8	284.9	66.4	40.0	792.2	3431.3	3.5
ALASKA PLAICE	0.0	0.0	1.9	50.9	234.1	318.8	4.2	2.0	28.1	0.0	5.5
GREENLAND TBT	0.0	0.0	0.0	0.0	0.0	0.0	0.0	0.0	0.0	0.0	0.0
ARROWTOOTH FL	86.5	29.5	0.0	3.4	0.0	0.0	0.0	0.0	56.2	231.7	26.5
PAC HALIBUT	2.9	57.7	107.3	40.0	8.8	19.8	7.1	0.0	7.5	18.4	21.4
OTHER FLTFISH	3.0	0.0	211.2	5.4	0.0	0.0	0.0	0.0	0.0	0.0	0.0
TOT FLATFISH	93.2	106.7	4311.3	1474.7	1150.9	1399.7	530.0	73.0	1366.8	3927.5	287.4
SKATES	171.0	0.1	53.0	5.4	0.0	35.4	0.0	13.0	7.0	656.3	82.0
SHARKS	0.0	0.0	0.0	0.0	0.0	0.0	0.0	0.0	0.0	0.0	0.0
TOT ELASMOBRH	171.0	0.1	53.0	5.4	0.0	35.4	0.0	13.0	7.0	656.3	82.0
RED KING CRAB	0.0	0.0	5.5	127.5	80.7	142.0	0.0	0.0	0.0	0.0	0.0
BLUE KING CRAB	0.0	0.0	0.0	0.0	0.0	0.0	0.0	0.0	0.0	0.0	18.0
TANNER, BAIRDI	3.0	15.5	0.5	31.5	12.0	42.5	44.5	23.0	6.0	16.9	75.3
TANNER, OPILIO	0.0	0.8	0.0	0.0	0.0	0.0	5.5	9.0	37.0	120.5	5.0
OTHER CRAB	10.3	0.2	4.2	12.1	11.4	73.9	145.8	147.3	159.8	185.3	11.5
SNAILS	14.2	0.4	0.0	0.4	0.0	86.2	540.2	93.9	66.9	62.7	0.3
SHRIMP	3.5	0.3	0.0	0.0	0.0	0.0	0.0	0.0	0.0	0.0	0.1
STARFISH	17.0	22.2	307.4	416.8	105.6	4.0	349.4	104.5	210.9	38.6	101.5
SQUID	0.1	0.0	0.0	0.0	0.0	0.0	0.0	0.0	0.0	0.0	0.0
OCTOPUS	0.0	0.0	0.0	0.0	0.0	0.0	0.0	0.0	0.0	0.0	0.0
OTHER INVERTS	22.0	5.0	22.2	95.7	551.1	352.0	63.2	69.3	54.8	25.1	89.3
TOTAL INVERTS	70.1	44.4	339.8	684.0	760.8	700.6	1148.6	447.0	535.4	449.1	301.0
MISC.	0.4	0.2	0.0	0.0	1.7	0.0	31.2	140.8	59.5	57.9	16.1
TOTAL CATCH	1175.5	436.0	6820.2	2455.1	4999.9	3419.8	1919.8	767.1	2407.5	6640.0	1415.1

Table 2.--Continued.

STATION ID	3542	3544	3546	3548	3706	3710	3714	3718	3722	3726	3730
MONTH/DAY/YEAR	7/10/92	7/20/92	7/22/92	7/22/92	6/ 6/92	6/ 7/92	6/ 9/92	6/12/92	6/18/92	6/27/92	7/ 4/92
LATITUDE START	56 39.6	56 39.9	56 40.6	56 39.2	56 59.4	57 0.4	56 59.4	56 59.9	57 0.5	56 59.3	56 59.9
LONGITUDE START	170 43.8	171 21.1	171 58.0	172 33.9	159 42.5	160 56.6	162 9.8	163 23.0	164 36.4	165 51.0	167 2.3
LORAN START	18397.20	18194.40	17972.50	17738.80	18705.10	18705.70	18694.50	33800.90	34016.40	18708.40	18712.50
LORAN START	50105.10	50148.80	34992.30	34916.60	45948.70	46445.30	33606.50	47426.60	47918.80	48420.10	48897.50
GEAR DEPTH	62	65	68	75	30	34	33	35	38	39	40
DURATION IN HOURS	0.33	0.50	0.50	0.50	0.50	0.50	0.33	0.50	0.50	0.50	0.50
DISTANCE FISHED	0.98	1.57	1.51	1.62	1.68	1.70	0.97	1.52	1.50	1.37	1.38
PERFORMANCE / GEAR	0 / 44	0 / 44	0 / 44	0 / 44	0 / 44	0 / 44	0 / 44	0 / 44	0 / 44	0 / 44	0 / 44
POLLOCK	4065.0	324.0	6425.0	621.8	667.3	19.0	611.1	292.6	97.0	3100.1	1104.8
PAC COD	91.0	54.5	169.5	145.5	192.1	165.5	45.6	50.1	16.4	12.6	147.0
PAC OC PERCH	0.0	0.0	0.0	0.0	0.0	0.0	0.0	0.0	0.0	0.0	0.0
OTHER RCKFISH	0.0	0.0	0.0	0.0	0.0	0.0	0.0	0.0	0.0	0.0	0.0
SABLEFISH	0.0	0.0	0.0	0.0	0.0	0.0	0.0	0.0	0.0	0.0	0.0
PAC HERRING	0.0	0.0	0.0	0.0	0.0	0.0	2.4	0.0	0.0	0.0	0.0
ATKA MACKEREL	0.0	0.0	0.0	0.0	0.0	0.0	0.0	0.0	0.0	0.0	0.0
SCULPINS	0.8	2.3	31.6	0.2	42.8	17.5	88.2	19.7	0.0	7.6	4.3
EELPOUTS	1.6	2.3	0.0	0.0	0.0	0.0	0.0	0.0	1.2	21.4	0.0
OTHER RNDFISH	1.6	0.0	5.7	0.2	21.6	4.3	17.6	3.1	0.0	1.6	0.0
TOT ROUNDFISH	4160.0	383.1	6631.8	767.7	923.8	206.3	764.9	365.5	114.6	3143.3	1256.1
YELLOW SOLE	0.0	0.0	0.0	0.0	491.1	207.0	1121.8	938.5	1357.6	1616.5	212.2
ROCK SOLE	0.0	0.0	11.5	0.0	1139.6	343.5	547.2	466.6	82.0	226.6	54.4
FLATHEAD SOLE	179.9	349.5	36.8	14.7	36.1	145.5	173.3	168.7	19.5	188.8	239.5
ALASKA PLAICE	0.0	0.0	0.0	0.0	0.0	7.0	443.9	143.7	582.4	113.3	21.8
GREENLAND TBT	0.0	18.5	0.0	0.0	0.0	0.0	0.0	0.0	0.0	0.0	0.0
ARROWTOOTH FL	243.8	515.0	704.0	416.6	0.0	0.0	0.0	0.0	0.0	0.0	0.0
PAC HALIBUT	9.6	111.2	8.3	0.0	7.0	16.3	8.2	11.1	4.2	0.0	53.0
OTHER FLTFISH	0.0	16.3	54.6	38.1	5.8	3.5	4.9	0.0	0.0	0.0	0.0
TOT FLATFISH	433.3	1010.5	815.2	469.4	1679.6	722.8	2299.3	1728.6	2045.7	2145.2	580.9
SKATES	159.9	100.2	117.8	90.9	0.0	0.0	0.0	0.0	48.2	3.8	315.6
SHARKS	0.0	0.0	0.0	0.0	0.0	0.0	0.0	0.0	0.0	0.0	0.0
TOT ELASMOBRH	159.9	100.2	117.8	90.9	0.0	0.0	0.0	0.0	48.2	3.8	315.6
RED KING CRAB	0.0	0.0	0.0	0.0	15.5	52.0	67.5	12.5	0.0	0.0	0.0
BLUE KING CRAB	0.0	0.0	0.0	0.0	0.0	0.0	0.0	0.0	0.0	0.0	0.0
TANNER, BAIRDI	27.5	7.0	7.1	3.7	18.0	6.0	33.0	53.2	229.5	137.0	9.3
TANNER, OPILIO	15.5	167.8	1.8	0.1	0.0	0.0	0.0	2.5	31.5	62.2	60.0
OTHER CRAB	56.0	67.6	40.2	12.3	60.8	1.9	9.7	35.3	126.1	233.4	330.3
SNAILS	12.8	53.1	71.3	65.8	0.0	0.0	0.0	46.1	274.0	171.0	115.3
SHRIMP	0.8	0.0	2.9	1.2	0.0	0.0	0.0	0.0	0.0	0.3	0.0
STARFISH	139.9	51.2	0.0	189.2	540.1	131.0	2243.6	475.8	422.5	318.6	505.1
SQUID	0.0	0.0	0.0	0.0	0.0	0.0	0.0	0.0	0.0	0.0	0.0
OCTOPUS	0.0	0.0	0.0	0.0	0.0	0.0	0.0	0.0	0.0	0.0	0.0
OTHER INVERTS	6.4	0.0	4.0	4.9	282.2	94.7	82.0	242.5	241.7	104.7	228.0
TOTAL INVERTS	258.9	346.7	127.3	277.2	916.6	285.6	2435.8	867.9	1325.3	1027.2	1248.0
MISC.	8.0	9.4	1.1	4.9	0.0	0.0	0.0	27.7	46.1	60.7	153.4
TOTAL CATCH	5020.1	1849.9	7693.2	1610.1	3520.0	1214.7	5500.0	2989.7	3579.9	6380.2	3554.0

Table 2.--Continued.

STATION ID	3738	3742	3744	3746	3750	3902	3906	3910	3914	3918	3926
MONTH/DAY/YEAR	7/ 9/92	7/10/92	7/20/92	7/22/92	7/23/92	6/ 5/92	6/ 6/92	6/ 8/92	6/ 9/92	6/12/92	6/27/92
LATITUDE START	56 59.9	56 59.8	56 59.6	57 0.5	56 59.4	57 20.0	57 19.5	57 19.8	57 19.5	57 19.7	57 18.6
LONGITUDE START	169 33.2	170 46.5	171 23.4	172 1.9	173 15.1	158 24.2	159 39.9	160 56.7	162 8.9	163 22.9	165 51.7
LORAN START	18717.20	18510.60	18274.80	18026.70	17547.10	18723.90	18723.60	18724.70	18716.10	33694.00	18734.90
LORAN START	49900.70	50176.70	35003.30	34902.40	34732.00	45418.60	45925.50	46439.30	33490.50	47416.60	48412.20
GEAR DEPTH	32	52	60	63	77	16	30	32	26	29	36
DURATION IN HOURS	0.33	0.33	0.50	0.50	0.50	0.50	0.50	0.50	0.33	0.50	0.50
DISTANCE FISHED	0.96	1.05	1.54	1.60	1.55	1.44	1.71	1.56	1.07	1.58	1.52
PERFORMANCE / GEAR	0 / 44	0 / 44	0 / 44	0 / 44	0 / 44	0 / 44	0 / 44	0 / 44	0 / 44	0 / 44	0 / 44
POLLOCK	424.4	3907.7	453.9	142.5	7010.2	86.7	862.2	24.5	135.6	484.2	78.8
PAC COD	167.0	11.9	64.3	256.5	189.5	201.3	715.3	35.5	118.6	195.5	92.0
PAC OC PERCH	0.0	0.0	0.0	0.0	0.0	0.0	0.0	0.0	0.0	0.0	0.0
OTHER RCKFISH	0.0	0.0	0.0	0.0	0.0	0.0	0.0	0.0	0.0	0.0	0.0
SABLEFISH	0.0	0.0	0.0	0.0	0.0	0.0	0.0	0.0	0.0	0.0	0.0
PAC HERRING	0.0	0.0	0.0	0.0	0.0	71.3	0.0	0.0	0.0	0.0	0.0
ATKA MACKEREL	0.0	0.0	0.0	0.0	0.0	0.0	0.0	0.0	0.0	0.0	0.0
SCULPINS	388.0	4.8	1.4	0.4	2.9	139.8	52.9	17.5	0.0	15.5	59.1
EELPOUTS	0.0	3.0	2.5	5.7	0.0	0.0	0.0	0.0	0.0	0.0	0.0
OTHER RNDFISH	82.9	7.2	35.4	0.5	33.2	29.4	16.0	8.0	10.9	10.5	2.7
TOT ROUNDFISH	1062.3	3934.6	557.5	405.6	7235.8	528.5	1646.4	85.5	265.1	705.7	232.6
YELLOW SOLE	281.9	0.0	0.0	0.0	0.0	922.6	339.8	36.5	372.8	1188.7	3189.0
ROCK SOLE	2145.4	41.8	10.4	0.0	5.8	1813.0	847.5	241.0	389.8	1589.1	39.4
FLATHEAD SOLE	21.2	83.6	87.0	100.0	84.3	0.0	107.0	73.0	66.6	155.2	3.3
ALASKA PLAICE	23.2	62.7	8.5	0.0	0.0	0.0	0.0	5.0	66.6	322.8	29.6
GREENLAND TBT	0.0	59.7	0.0	0.8	0.0	0.0	0.0	0.0	0.0	0.0	0.0
ARROWTOOTH FL	0.0	56.7	283.7	202.0	607.5	0.0	0.0	0.6	0.0	0.0	0.0
PAC HALIBUT	5.5	10.6	50.6	125.3	50.7	15.4	38.4	46.1	27.3	0.0	3.3
OTHER FLTFISH	0.0	0.0	2.8	1.2	32.0	47.5	53.2	0.0	4.8	21.7	0.0
TOT FLATFISH	2477.2	315.1	443.0	429.3	780.3	2798.5	1385.9	402.2	927.9	3277.5	3264.6
SKATES	43.1	0.6	411.4	154.5	877.7	0.0	0.0	3.5	0.0	0.0	0.0
SHARKS	0.0	0.0	0.0	0.0	0.0	0.0	0.0	0.0	0.0	0.0	0.0
TOT ELASMOBRH	43.1	0.6	411.4	154.5	877.7	0.0	0.0	3.5	0.0	0.0	0.0
RED KING CRAB	0.0	0.0	0.0	0.0	0.0	0.0	36.5	118.5	37.5	15.0	0.0
BLUE KING CRAB	109.0	0.0	0.0	0.0	0.0	0.0	0.0	0.0	0.0	0.0	0.0
TANNER, BAIRDI	20.3	46.0	2.0	4.3	4.5	0.0	8.0	83.5	100.0	55.0	144.8
TANNER, OPILIO	69.0	234.8	47.3	23.3	0.2	0.0	0.0	0.0	0.0	0.0	85.9
OTHER CRAB	31.2	292.0	284.8	19.0	120.9	3.6	16.8	0.0	1.2	3.4	366.5
SNAILS	160.5	98.5	92.6	3.9	116.8	0.0	1.6	0.0	2.4	80.7	830.3
SHRIMP	0.0	0.0	0.2	0.7	1.7	0.0	0.0	0.0	0.0	0.0	1.4
STARFISH	451.7	50.8	5.7	223.0	8.2	163.6	1015.3	269.5	181.6	381.7	246.4
SQUID	0.0	0.0	0.0	0.0	0.0	0.0	0.0	0.0	0.0	0.0	0.0
OCTOPUS	0.0	0.0	0.0	0.0	0.0	0.0	0.0	0.0	0.0	0.0	0.0
OTHER INVERTS	74.9	6.0	20.1	0.0	0.0	32.2	29.4	219.0	0.7	26.7	535.9
TOTAL INVERTS	916.6	728.1	452.7	274.2	252.3	199.4	1107.6	690.5	323.4	562.5	2211.2
MISC.	45.7	81.8	15.5	0.0	8.7	0.0	0.0	0.0	3.6	34.1	141.9
TOTAL CATCH	4544.9	5060.2	1880.1	1263.6	9154.8	3526.4	4139.9	1181.7	1520.0	4579.8	5850.3

Table 2.--Continued.

STATION ID	3930	3932	3938	3942	3944	3946	3950	4102	4106	4110	4114
MONTH/DAY/YEAR	7/ 4/92	7/ 4/92	7/ 8/92	7/10/92	7/20/92	7/22/92	7/23/92	6/ 5/92	6/ 6/92	6/ 8/92	6/ 9/92
LATITUDE START	57 19.6	57 19.8	57 20.5	57 20.7	57 19.2	57 20.4	57 19.9	57 40.2	57 39.5	57 40.1	57 39.6
LONGITUDE START	167 4.4	167 42.5	169 36.3	170 50.8	171 27.9	172 5.9	173 19.5	158 20.7	159 38.2	160 53.2	162 8.3
LORAN START	18741.40	18744.70	18740.00	18519.00	18286.30	18043.80	17571.80	18736.50	18737.10	18738.90	18730.80
LORAN START	48896.20	49150.40	49890.00	50150.80	34873.90	34772.80	34603.30	45396.90	45911.20	46409.30	33366.20
GEAR DEPTH	38	40	34	45	55	59	65	18	26	30	24
DURATION IN HOURS	0.50	0.50	0.33	0.33	0.50	0.33	0.33	0.50	0.50	0.50	0.33
DISTANCE FISHED	1.43	1.55	1.13	1.12	1.56	0.74	1.10	1.66	1.68	1.63	0.94
PERFORMANCE / GEAR	0 / 44	0 / 44	0 / 44	0 / 44	0 / 44	0 / 44	0 / 44	0 / 44	0 / 44	0 / 44	0 / 44
POLLOCK	147.1	315.1	86.5	3036.2	159.7	582.0	5268.7	30.5	78.6	343.9	40.3
PAC COD	29.4	62.0	45.0	51.8	66.6	0.0	49.5	30.0	355.4	323.2	125.8
PAC OC PERCH	0.0	0.0	0.0	0.0	0.0	0.0	0.0	0.0	0.0	0.0	0.0
OTHER RCKFISH	0.0	0.0	0.0	0.0	0.0	0.0	0.0	0.0	0.0	0.0	0.0
SABLEFISH	0.0	0.0	0.0	0.0	0.0	0.0	0.0	0.0	0.0	0.0	0.0
PAC HERRING	4.9	0.0	0.0	0.0	0.0	0.0	0.0	15.0	0.0	0.0	0.0
ATKA MACKEREL	0.0	0.0	0.0	0.0	0.0	0.0	0.0	0.0	0.0	0.0	0.0
SCULPINS	0.0	13.5	56.0	159.0	255.3	0.0	0.0	46.5	89.7	51.4	0.6
EELPOUTS	12.7	0.0	0.0	7.4	0.2	5.0	0.0	0.0	0.0	0.0	0.0
OTHER RNDFISH	58.8	16.1	1.3	3.7	2.7	0.0	0.0	31.6	48.7	19.8	12.9
TOT ROUNDFISH	252.9	406.7	188.8	3258.1	484.5	587.0	5318.2	153.6	572.4	738.3	179.6
YELLOW SOLE	2353.2	1685.0	10.5	0.0	0.0	0.0	0.0	319.5	1002.6	472.3	2198.9
ROCK SOLE	201.0	385.9	254.0	258.9	80.4	88.0	1.6	750.0	1699.6	1485.4	1827.9
FLATHEAD SOLE	647.1	170.4	26.5	155.3	140.2	209.0	28.7	1.5	10.0	153.3	95.2
ALASKA PLAICE	284.3	122.2	6.5	0.0	31.0	3.0	0.0	0.0	6.2	80.8	77.4
GREENLAND TBT	0.0	0.0	0.0	0.0	0.0	11.0	0.0	0.0	0.0	0.0	0.0
ARROWTOOTH FL	0.0	0.0	0.0	0.0	49.4	77.5	97.6	0.0	0.0	0.0	1.0
PAC HALIBUT	0.0	57.9	1.8	2.4	42.9	27.9	0.0	18.4	15.1	12.1	37.8
OTHER FLTFISH	0.0	0.0	0.0	0.0	0.0	0.0	0.0	46.5	213.2	18.6	1.9
TOT FLATFISH	3485.6	2421.4	299.3	416.6	343.9	416.4	127.9	1135.9	2946.7	2222.5	4240.1
SKATES	220.6	22.5	31.0	114.6	291.8	175.5	183.6	0.0	0.0	0.0	0.0
SHARKS	0.0	0.0	0.0	0.0	0.0	0.0	0.0	0.0	0.0	0.0	0.0
TOT ELASMOBRH	220.6	22.5	31.0	114.6	291.8	175.5	183.6	0.0	0.0	0.0	0.0
RED KING CRAB	0.0	0.0	4.5	0.0	0.0	0.0	0.0	0.0	79.5	78.0	30.0
BLUE KING CRAB	0.0	0.0	31.0	0.0	0.0	0.0	0.0	0.0	0.0	0.0	0.0
TANNER, BAIRDI	88.0	40.1	2.5	274.4	9.3	15.2	60.0	0.0	10.0	35.5	11.0
TANNER, OPILIO	132.3	208.3	33.0	106.7	363.5	113.0	19.3	0.0	0.0	0.0	0.0
OTHER CRAB	1040.2	151.1	17.8	462.3	232.1	76.1	28.7	1.1	12.4	12.4	4.8
SNAILS	240.2	63.6	0.0	593.2	334.1	16.7	13.7	0.0	10.0	12.8	0.3
SHRIMP	0.0	0.0	0.1	0.7	0.0	0.0	0.0	0.0	0.0	0.0	0.0
STARFISH	433.4	1445.8	87.0	70.3	57.4	28.5	1.6	365.0	402.8	1802.4	509.8
SQUID	0.0	0.0	0.0	0.0	0.0	0.0	0.0	0.0	0.0	0.0	0.0
OCTOPUS	0.0	0.0	0.0	29.6	0.0	0.0	0.0	0.0	0.0	0.0	0.0
OTHER INVERTS	262.7	88.7	57.0	55.4	6.7	0.0	0.0	2.3	16.2	67.9	24.2
TOTAL INVERTS	2196.8	1997.6	232.9	1592.6	1003.1	249.5	123.3	368.4	530.9	2009.0	580.1
MISC.	213.7	61.7	10.8	108.0	134.2	0.0	0.3	0.3	0.0	0.0	0.0
TOTAL CATCH	6369.6	4909.9	762.8	5489.9	2257.5	1428.4	5753.3	1658.2	4050.0	4969.8	4999.8

Table 2.--Continued.

STATION ID	4118	4126	4130	4138	4142	4144	4146	4150	4302	4306	4314
MONTH/DAY/YEAR	6/15/92	6/27/92	6/30/92	7/ 8/92	7/11/92	7/20/92	7/22/92	7/23/92	6/ 5/92	6/ 6/92	6/ 9/92
LATITUDE START	57 40.2	57 39.5	57 40.9	57 40.5	57 39.8	57 39.1	57 40.2	57 40.4	58 0.9	57 59.6	57 59.5
LONGITUDE START	163 22.3	165 52.9	167 7.9	169 40.4	170 53.4	171 31.9	172 10.2	173 23.1	158 18.6	159 36.2	162 6.9
LORAN START	33562.30	34000.60	34227.30	18695.30	18462.50	18254.80	18026.80	17581.00	18745.20	18745.90	18738.80
LORAN START	47398.80	48394.50	48882.50	49816.60	50053.70	34693.10	34606.50	34451.70	45390.70	45899.20	33232.10
GEAR DEPTH	24	34	36	39	46	54	59	80	17	22	20
DURATION IN HOURS	0.50	0.50	0.50	0.33	0.33	0.50	0.50	0.50	0.50	0.50	0.50
DISTANCE FISHED	1.62	1.57	1.43	1.13	0.97	1.53	1.61	1.70	1.75	1.74	1.42
PERFORMANCE / GEAR	0 / 44	0 / 44	0 / 44	0 / 44	0 / 44	0 / 44	0 / 44	0 / 44	0 / 44	0 / 44	0 / 44
POLLOCK	129.0	39.5	179.0	90.0	1374.5	184.9	1673.4	734.0	26.0	4.5	10.0
PAC COD	196.5	62.1	57.1	7.0	19.6	19.8	61.0	533.0	66.5	5.6	53.5
PAC OC PERCH	0.0	0.0	0.0	0.0	0.0	0.0	0.0	0.0	0.0	0.0	0.0
OTHER RCKFISH	0.0	0.0	0.0	0.0	0.0	0.0	0.0	0.0	0.0	0.0	0.0
SABLEFISH	0.0	0.0	0.0	0.0	0.0	0.0	0.0	0.0	0.0	0.0	0.0
PAC HERRING	0.0	0.0	0.0	0.0	0.0	2.6	0.5	0.0	9.0	0.0	0.0
ATKA MACKEREL	0.0	0.0	0.0	0.0	0.0	0.0	0.0	0.0	0.0	0.0	0.0
SCULPINS	0.0	67.7	68.6	24.1	74.2	24.6	34.8	21.5	31.5	56.5	20.9
EELPOUTS	0.0	2.8	3.0	2.0	28.4	8.9	21.5	0.0	0.0	0.0	0.0
OTHER RNDFISH	3.3	2.8	5.7	1.5	2.2	0.0	1.1	8.5	25.7	34.5	56.7
TOT ROUNDFISH	328.8	174.9	313.4	124.6	1498.9	240.8	1792.3	1297.0	158.7	101.1	141.1
YELLOW SOLE	1004.3	2093.1	1032.1	16.0	2.2	0.0	0.0	0.0	806.5	1570.5	186.0
ROCK SOLE	833.1	135.4	64.7	105.5	146.2	30.4	91.6	17.5	984.0	352.0	2406.3
FLATHEAD SOLE	150.7	14.1	13.3	94.0	130.9	107.0	136.5	175.5	0.0	13.0	23.2
ALASKA PLAICE	653.9	203.1	251.4	221.0	10.9	10.6	39.5	0.0	0.0	1.0	4.6
GREENLAND TBT	0.0	0.0	0.0	0.0	0.0	0.0	0.0	0.0	0.0	0.0	0.0
ARROWTOOTH FL	0.0	0.0	0.0	0.0	6.5	29.1	42.0	290.0	0.0	0.0	0.0
PAC HALIBUT	21.6	5.7	2.9	0.0	8.0	68.2	38.1	0.0	0.0	13.6	144.9
OTHER FLTFISH	2.0	0.0	0.0	0.0	0.0	0.0	0.0	2.0	5.5	36.0	37.2
TOT FLATFISH	2665.6	2451.4	1364.4	436.5	304.7	245.3	347.7	485.0	1796.0	1986.1	2802.2
SKATES	44.8	0.0	41.9	49.5	196.4	791.6	116.7	28.0	0.0	0.0	0.0
SHARKS	0.0	0.0	0.0	0.0	0.0	0.0	0.0	0.0	0.0	0.0	0.0
TOT ELASMOBRH	44.8	0.0	41.9	49.5	196.4	791.6	116.7	28.0	0.0	0.0	0.0
RED KING CRAB	0.0	0.0	7.5	0.0	0.0	0.0	0.0	0.0	0.8	0.0	33.5
BLUE KING CRAB	0.0	0.0	0.0	6.0	2.0	0.0	0.0	0.0	0.0	0.0	0.0
TANNER, BAIRDI	3.0	13.5	8.4	11.0	50.0	6.3	21.5	14.0	0.0	0.0	0.0
TANNER, OPILIO	0.0	114.4	164.9	34.5	89.0	218.4	107.4	101.1	0.0	0.0	0.0
OTHER CRAB	18.3	1008.7	356.5	77.7	30.6	173.5	300.9	45.6	6.5	0.0	34.9
SNAILS	93.7	598.6	72.8	9.1	457.7	224.8	86.5	12.7	5.0	0.0	18.6
SHRIMP	0.0	1.2	0.4	0.1	0.0	0.0	1.1	0.9	0.0	0.2	0.0
STARFISH	674.2	338.4	152.3	262.3	102.5	27.7	147.2	2.1	253.5	134.0	453.4
SQUID	0.0	0.0	0.0	0.0	0.0	0.0	0.0	0.0	0.0	0.0	0.0
OCTOPUS	0.0	0.0	0.0	0.0	0.0	0.0	0.4	0.0	0.0	0.0	0.0
OTHER INVERTS	0.0	662.3	411.3	44.3	863.5	1.3	3.2	0.7	0.3	16.0	16.3
TOTAL INVERTS	789.2	2737.1	1174.1	445.0	1595.3	652.0	668.2	177.1	266.1	150.2	556.7
MISC.	81.5	166.4	126.1	29.1	14.8	45.2	0.0	0.0	8.0	2.0	0.0
TOTAL CATCH	3909.9	5529.8	3019.9	1084.7	3610.1	1974.9	2924.9	1987.1	2228.8	2239.4	3500.0

Table 2.--Continued.

STATION ID	4318	4326	4330	4334	4338	4342	4344	4346	4350	4506	4510
MONTH/DAY/YEAR	6/15/92	6/27/92	6/30/92	7/ 6/92	7/ 7/92	7/11/92	7/21/92	7/21/92	7/23/92	6/ 6/92	6/ 8/92
LATITUDE START	57 59.7	57 59.1	58 0.6	57 59.5	57 59.9	57 59.6	57 59.3	58 0.5	57 59.7	58 21.0	58 19.9
LONGITUDE START	163 23.2	165 53.7	167 9.9	168 25.4	169 42.4	170 56.9	171 36.3	172 14.0	173 29.1	159 33.2	160 45.5
LORAN START	33430.20	33852.10	34067.40	18713.70	18623.20	18385.20	18196.30	17990.90	17559.30	18750.20	18750.40
LORAN START	47387.00	48363.90	48844.20	49305.40	49705.90	49941.00	34480.80	34412.50	34286.70	45883.80	46350.00
GEAR DEPTH	23	30	34	37	38	47	53	58	64	13	10
DURATION IN HOURS	0.20	0.50	0.50	0.33	0.33	0.33	0.50	0.50	0.50	0.50	0.50
DISTANCE FISHED	0.48	1.58	1.57	0.91	0.99	1.01	1.48	1.59	1.55	0.98	1.46
PERFORMANCE / GEAR	0 / 44	0 / 44	0 / 44	0 / 44	0 / 44	0 / 44	0 / 44	0 / 44	0 / 44	0 / 44	0 / 44
POLLOCK	24.5	179.0	87.9	1219.0	203.0	1609.2	2044.6	2899.4	3768.3	0.0	0.0
PAC COD	39.5	169.0	175.7	224.3	17.0	219.3	87.0	187.5	117.0	0.2	0.0
PAC OC PERCH	0.0	0.0	0.0	0.0	0.0	0.0	0.0	0.0	0.0	0.0	0.0
OTHER RCKFISH	0.0	0.0	0.0	0.0	0.0	0.0	0.0	0.0	0.0	0.0	0.0
SABLEFISH	0.0	0.0	0.0	0.0	0.0	0.0	0.0	0.0	0.0	0.0	0.0
PAC HERRING	0.0	0.0	0.0	0.0	0.0	0.0	0.0	6.8	0.0	0.0	31.5
ATKA MACKEREL	0.0	0.0	0.0	0.0	0.0	0.0	0.0	0.0	0.0	0.0	0.0
SCULPINS	1.2	17.0	131.8	97.6	24.0	94.5	0.0	215.1	0.0	67.2	2.7
EELPOUTS	0.0	0.0	0.0	0.0	2.0	15.5	54.1	13.6	0.0	0.0	0.0
OTHER RNDFISH	3.0	29.4	5.9	24.4	0.2	0.7	0.3	2.3	1.0	20.0	35.0
TOT ROUNDFISH	68.2	394.4	401.3	1565.3	246.2	1939.2	2186.0	3324.7	3886.3	87.4	69.2
YELLOW SOLE	475.5	1143.3	622.3	1267.7	61.5	67.5	16.9	0.0	0.0	2678.5	322.5
ROCK SOLE	167.0	645.2	95.2	409.6	10.0	408.2	133.5	116.0	2.4	652.8	68.5
FLATHEAD SOLE	14.0	0.0	16.8	48.8	12.0	57.4	182.5	177.4	85.7	0.0	0.0
ALASKA PLAICE	40.0	192.4	263.6	165.8	372.0	199.0	180.8	461.6	0.0	190.8	0.0
GREENLAND TBT	0.0	0.0	0.0	0.0	0.0	0.3	3.4	1.4	0.0	0.0	0.0
ARROWTOOTH FL	0.0	0.0	0.0	0.0	0.0	0.3	83.5	16.3	238.0	0.0	0.0
PAC HALIBUT	2.1	3.3	50.8	2.2	0.0	1.2	13.0	63.8	0.0	4.9	63.7
OTHER FLTFISH	0.0	0.0	0.0	0.0	0.0	0.0	0.0	0.0	0.0	106.0	63.0
TOT FLATFISH	698.6	1984.2	1048.7	1894.1	455.5	733.9	613.6	836.5	326.1	3633.0	517.7
SKATES	0.0	39.0	0.0	126.8	27.5	96.1	653.9	427.5	35.7	0.0	0.0
SHARKS	0.0	0.0	0.0	0.0	0.0	0.0	0.0	0.0	0.0	0.0	0.0
TOT ELASMOBRH	0.0	39.0	0.0	126.8	27.5	96.1	653.9	427.5	35.7	0.0	0.0
RED KING CRAB	0.0	8.8	0.0	0.0	0.0	0.0	0.0	0.0	0.0	0.0	0.0
BLUE KING CRAB	0.0	0.0	0.0	0.0	0.0	0.0	0.0	0.0	0.0	0.0	0.0
TANNER, BAIRDI	0.0	0.0	16.8	5.8	7.0	6.5	6.8	4.9	9.4	0.0	0.0
TANNER, OPILIO	0.0	2.0	368.0	150.6	23.4	402.0	241.0	696.0	1148.4	0.0	0.0
OTHER CRAB	7.5	400.7	208.7	207.8	150.8	60.4	140.2	97.3	186.2	1.8	2.0
SNAILS	9.5	115.6	186.9	139.5	19.2	360.2	178.4	95.5	99.9	0.0	0.0
SHRIMP	0.0	0.0	0.0	0.0	0.3	0.3	0.3	2.3	0.0	0.0	0.0
STARFISH	161.2	1846.3	497.2	207.8	111.1	158.6	22.7	345.7	19.5	197.9	41.0
SQUID	0.0	0.0	0.0	0.0	0.0	0.0	0.0	0.0	0.0	0.0	0.0
OCTOPUS	0.0	0.0	0.0	0.0	0.0	0.0	0.0	0.0	0.0	0.0	0.0
OTHER INVERTS	6.0	190.1	480.3	1350.5	59.1	2.7	7.1	2.3	6.7	0.0	15.5
TOTAL INVERTS	184.2	2563.5	1757.9	2062.0	370.9	990.7	596.5	1244.0	1470.1	199.7	58.5
MISC.	0.0	189.0	132.5	72.2	17.4	19.9	0.0	42.3	40.0	0.0	3.0
TOTAL CATCH	951.0	5170.1	3340.4	5720.4	1117.5	3779.8	4050.0	5875.0	5758.2	3920.1	648.4

Table 2.--Continued.

STATION ID	4514	4518	4526	4530	4534	4538	4542	4544	4546	4550	4552
MONTH/DAY/YEAR	6/ 9/92	6/15/92	6/28/92	6/30/92	7/ 6/92	7/ 7/92	7/11/92	7/21/92	7/21/92	7/23/92	7/28/92
LATITUDE START	58 19.8	58 21.2	58 19.2	58 20.5	58 19.6	58 20.6	58 20.4	58 19.5	58 20.7	58 19.2	58 20.9
LONGITUDE START	162 4.1	163 21.8	165 55.0	167 10.9	168 25.9	169 44.5	171 2.3	171 38.9	172 18.3	173 34.0	174 19.3
LORAN START	15920.80	33267.20	33686.20	33885.10	18666.40	18542.90	18295.80	18137.00	17940.30	17533.40	17279.00
LORAN START	46856.40	47353.70	48326.60	48786.10	49216.90	49585.50	49824.50	34258.10	34202.90	34107.60	34022.30
GEAR DEPTH	25	19	23	27	35	38	46	52	56	63	100
DURATION IN HOURS	0.50	0.50	0.50	0.50	0.33	0.33	0.33	0.33	0.50	0.50	0.50
DISTANCE FISHED	1.45	1.41	1.50	1.66	1.08	1.01	0.92	0.99	1.50	1.58	1.88
PERFORMANCE / GEAR	0 / 44	0 / 44	0 / 44	0 / 44	0 / 44	0 / 44	0 / 44	0 / 44	0 / 44	0 / 44	0 / 44
POLLOCK	85.5	82.5	41.0	309.6	958.0	224.5	257.0	3066.4	1809.6	564.8	0.0
PAC COD	39.5	12.0	116.0	350.2	1038.8	32.0	109.0	23.0	91.0	222.0	3.0
PAC OC PERCH	0.0	0.0	0.0	0.0	0.0	0.0	0.0	0.0	0.0	0.0	1.3
OTHER RCKFISH	0.0	0.0	0.0	0.0	0.0	0.0	0.0	0.0	0.0	0.0	0.0
SABLEFISH	0.0	0.0	0.0	0.0	0.0	0.0	0.0	0.0	0.0	0.0	0.0
PAC HERRING	0.5	0.0	0.0	0.0	0.0	0.0	16.5	0.0	0.0	0.0	0.0
ATKA MACKEREL	0.0	0.0	0.0	0.0	0.0	0.0	0.0	0.0	0.0	0.0	0.0
SCULPINS	92.8	51.3	28.7	55.8	136.9	65.0	5.1	8.0	57.9	50.8	133.6
EELPOUTS	0.0	0.0	0.0	0.0	0.0	0.8	8.0	27.9	3.2	0.9	0.0
OTHER RNDFISH	18.5	36.5	19.1	50.8	6.2	1.6	0.2	0.4	0.9	3.0	375.8
TOT ROUNDFISH	236.8	182.3	204.8	766.4	2139.9	323.9	395.8	3125.7	1962.6	841.5	513.7
YELLOW SOLE	313.2	1128.2	1059.3	1367.8	758.9	153.5	15.0	24.0	0.0	0.0	0.0
ROCK SOLE	1094.0	646.9	765.9	1421.1	1001.5	21.0	39.0	83.8	447.2	426.3	0.0
FLATHEAD SOLE	29.0	12.8	0.0	0.0	74.6	25.0	23.0	75.9	149.3	324.3	49.7
ALASKA PLAICE	16.2	15.4	64.9	499.9	1306.3	332.0	37.0	55.9	1306.8	0.0	0.0
GREENLAND TBT	0.0	0.0	0.0	0.0	0.0	0.0	0.0	0.0	0.0	0.0	0.0
ARROWTOOTH FL	0.0	0.0	0.0	0.0	0.0	0.0	0.0	10.0	7.0	158.3	95.5
PAC HALIBUT	57.0	50.7	98.7	8.6	11.7	20.4	4.6	15.9	0.0	0.0	14.6
OTHER FLTFISH	19.8	15.4	4.6	40.6	0.0	0.0	0.0	0.0	0.0	9.1	11.5
TOT FLATFISH	1529.2	1869.4	1993.4	3338.0	3153.0	551.9	118.6	265.5	1910.3	918.0	171.3
SKATES	0.0	0.0	10.8	45.0	273.7	24.0	17.0	261.5	338.3	0.0	32.7
SHARKS	0.0	0.0	0.0	0.0	0.0	0.0	0.0	0.0	0.0	0.0	0.0
TOT ELASMOBRH	0.0	0.0	10.8	45.0	273.7	24.0	17.0	261.5	338.3	0.0	32.7
RED KING CRAB	12.0	0.0	0.0	0.0	0.0	0.0	0.0	0.0	0.0	0.0	0.0
BLUE KING CRAB	0.0	0.0	0.0	0.0	0.0	0.0	0.1	0.0	0.0	0.0	0.0
TANNER, BAIRDI	0.0	0.0	0.0	0.5	4.1	5.8	0.1	6.0	15.0	119.0	7.5
TANNER, OPILIO	0.0	0.0	0.0	0.1	791.4	107.8	69.0	515.7	298.0	246.0	0.0
OTHER CRAB	41.3	48.8	104.1	69.5	31.1	61.5	45.1	87.0	263.2	160.5	12.1
SNAILS	23.2	3.9	87.7	301.4	8.7	31.9	100.8	133.0	133.6	48.7	59.5
SHRIMP	0.0	0.0	0.0	0.5	1.2	0.2	0.3	0.0	4.6	0.0	13.0
STARFISH	428.1	265.7	722.6	517.6	194.1	77.1	187.5	67.4	117.2	4.5	32.1
SQUID	0.0	0.0	0.0	0.0	0.0	0.0	0.0	0.0	0.0	0.0	0.0
OCTOPUS	0.0	0.0	0.0	0.0	0.0	0.0	0.0	0.0	0.0	0.0	0.5
OTHER INVERTS	91.1	0.0	43.6	155.8	202.7	70.4	5.0	13.2	7.5	5.2	4.7
TOTAL INVERTS	595.7	318.4	958.0	1045.4	1233.3	354.7	407.9	822.3	839.1	583.9	129.4
MISC.	8.1	0.0	33.1	24.8	0.0	7.6	5.0	0.0	0.0	0.0	0.0
TOTAL CATCH	2369.8	2370.1	3200.1	5219.6	6799.9	1262.1	944.3	4475.0	5050.3	2343.4	847.1

Table 2.--Continued.

STATION ID	4718	4726	4730	4734	4736	4742	4750	4752	4756	4760	4918
MONTH/DAY/YEAR	6/14/92	6/28/92	6/30/92	7/ 7/92	7/ 7/92	7/11/92	7/24/92	7/28/92	7/31/92	8/ 1/92	6/14/92
LATITUDE START	58 40.4	58 39.4	58 41.0	58 40.1	58 40.0	58 39.6	58 39.3	58 40.6	58 40.9	58 39.1	59 0.8
LONGITUDE START	163 21.1	165 55.9	167 13.1	168 29.8	169 9.4	171 3.6	173 38.0	174 15.9	175 33.2	176 50.1	163 21.3
LORAN START	33114.30	33504.70	33683.70	18605.00	18545.10	18229.20	17504.40	17303.30	16885.40	16463.50	32944.30
LORAN START	47326.30	48278.90	48722.40	49134.70	49320.90	49710.00	49919.30	33854.30	33745.60	33653.70	47300.70
GEAR DEPTH	16	19	23	28	33	45	69	84	73	77	10
DURATION IN HOURS	0.50	0.50	0.50	0.33	0.25	0.33	0.16	0.50	0.50	0.50	0.50
DISTANCE FISHED	1.50	1.61	1.59	0.99	0.68	0.98	0.48	1.45	1.45	1.58	1.51
PERFORMANCE / GEAR	0 / 44	0 / 44	0 / 44	0 / 44	0 / 44	0 / 44	0 / 44	0 / 44	0 / 44	0 / 44	0 / 44
POLLOCK	111.0	100.0	144.5	187.8	276.9	79.5	10317.8	4851.3	50.5	516.8	0.0
PAC COD	15.0	30.0	83.0	80.5	56.4	8.5	156.0	251.0	61.5	499.0	0.0
PAC OC PERCH	0.0	0.0	0.0	0.0	0.0	0.0	0.0	0.0	0.0	0.0	0.0
OTHER RCKFISH	0.0	0.0	0.0	0.0	0.0	0.0	0.0	0.0	0.0	0.0	0.0
SABLEFISH	0.0	0.0	0.0	0.0	0.0	0.0	0.0	0.0	0.0	0.0	0.0
PAC HERRING	0.0	0.0	0.0	0.0	0.0	0.0	0.0	0.0	0.0	0.0	0.0
ATKA MACKEREL	0.0	0.0	0.0	0.0	0.0	0.0	0.0	0.0	0.0	0.0	2.2
SCULPINS	70.2	80.7	30.9	49.6	104.3	0.9	0.0	0.0	8.5	0.7	52.2
EELPOUTS	0.0	0.0	0.0	0.0	0.3	5.5	4.9	1.4	0.1	1.5	0.0
OTHER RNDFISH	9.7	19.3	18.1	7.1	5.4	0.3	1.2	5.6	1.3	0.5	10.4
TOT ROUNDFISH	205.9	230.0	276.5	325.0	443.3	94.7	10479.9	5109.3	121.9	1018.5	64.8
YELLOW SOLE	1957.3	829.6	1049.8	281.8	302.5	1.5	0.0	0.0	0.0	0.0	5418.0
ROCK SOLE	507.1	383.9	1027.7	384.6	229.0	1.5	6.1	121.4	87.0	1.3	1099.7
FLATHEAD SOLE	0.0	0.0	0.0	0.0	0.0	5.3	208.4	79.4	257.0	23.5	0.0
ALASKA PLAICE	29.8	30.9	296.2	185.6	550.4	17.0	0.0	0.0	0.0	0.0	14.9
GREENLAND TBT	0.0	0.0	0.0	0.0	0.0	0.0	0.0	0.0	19.0	7.0	0.0
ARROWTOOTH FL	0.0	0.0	0.0	0.0	0.0	0.0	46.0	504.3	699.5	173.5	0.0
PAC HALIBUT	115.0	25.9	9.3	5.7	0.0	0.0	0.0	6.3	9.5	29.4	33.9
OTHER FLTFISH	105.6	11.0	3.5	0.0	0.0	0.0	0.0	7.0	21.0	6.5	171.4
TOT FLATFISH	2714.8	1281.3	2386.5	857.7	1081.9	25.3	260.5	718.4	1093.0	241.2	6737.9
SKATES	0.0	57.0	69.0	196.8	68.4	0.0	0.0	406.2	43.0	17.5	0.0
SHARKS	0.0	0.0	0.0	0.0	0.0	0.0	0.0	0.0	0.0	0.0	0.0
TOT ELASMOBRH	0.0	57.0	69.0	196.8	68.4	0.0	0.0	406.2	43.0	17.5	0.0
RED KING CRAB	0.0	1.7	5.2	0.0	0.0	0.0	0.0	0.0	0.0	0.0	0.0
BLUE KING CRAB	0.0	0.0	0.0	0.0	0.0	0.0	0.0	0.0	0.0	0.0	0.0
TANNER, BAIRDI	0.0	0.0	0.0	2.7	1.0	0.0	42.0	38.5	11.5	2.4	0.3
TANNER, OPILIO	0.0	0.0	0.0	821.1	184.3	134.5	1.4	59.3	6.7	0.6	0.0
OTHER CRAB	20.7	71.5	67.1	42.5	197.6	26.4	25.7	39.7	76.5	87.8	0.0
SNAILS	0.0	25.9	81.3	38.9	155.9	50.6	12.2	2.3	38.2	43.4	0.0
SHRIMP	0.0	0.4	0.4	0.0	0.3	0.2	0.0	0.9	0.0	0.0	0.0
STARFISH	908.7	708.6	232.1	178.0	158.2	40.0	25.7	4.7	12.4	6.7	316.9
SQUID	0.0	0.0	0.0	0.0	0.0	0.0	0.0	0.0	0.0	1.3	0.0
OCTOPUS	0.0	0.0	0.0	0.0	0.0	0.0	0.0	0.0	0.0	21.5	0.0
OTHER INVERTS	0.0	7.8	58.7	24.0	300.0	37.4	2.4	8.0	4.5	5.9	0.0
TOTAL INVERTS	929.4	815.9	444.8	1107.2	997.3	289.1	109.4	153.4	149.8	169.6	317.2
MISC.	0.0	5.3	3.1	8.1	98.8	15.7	0.0	0.0	1.0	0.0	0.0
TOTAL CATCH	3850.1	2389.5	3179.9	2494.8	2689.7	424.8	10849.8	6387.3	1408.7	1446.8	7119.9

Table 2.--Continued.

STATION ID	4926	4930	4942	4946	4950	4952	4956	4960	4962	5126	5130
MONTH/DAY/YEAR	6/28/92	6/29/92	7/12/92	7/14/92	7/24/92	7/28/92	7/31/92	8/ 1/92	8/ 1/92	6/28/92	6/29/92
LATITUDE START	58 59.5	59 0.8	58 59.4	59 0.2	58 59.5	59 0.9	59 0.6	58 59.4	58 59.1	59 19.5	59 20.7
LONGITUDE START	165 56.1	167 13.9	171 5.9	172 26.9	173 43.0	174 22.1	175 44.0	176 57.0	177 35.9	165 57.0	167 16.1
LORAN START	33311.00	33476.00	18158.50	17826.00	17466.40	17268.90	16846.60	16463.80	16261.00	33110.00	33262.40
LORAN START	48221.20	48648.30	49597.20	49747.00	49836.90	33657.90	33567.70	33490.20	33446.30	48164.30	48578.00
GEAR DEPTH	15	21	42	54	64	69	73	74	74	12	16
DURATION IN HOURS	0.50	0.50	0.50	0.50	0.16	0.50	0.50	0.50	0.50	0.50	0.50
DISTANCE FISHED	1.55	1.44	1.45	1.39	0.49	1.49	1.63	1.64	1.67	1.68	1.47
PERFORMANCE / GEAR	0 / 44	0 / 44	0 / 44	0 / 44	0 / 44	0 / 44	0 / 44	0 / 44	0 / 44	0 / 44	0 / 44
POLLOCK	14.0	172.3	4.5	1269.6	4007.2	1632.5	2208.1	5.0	1.5	10.5	147.9
PAC COD	0.8	25.0	0.2	75.0	42.0	190.2	123.0	45.5	117.5	0.0	85.0
PAC OC PERCH	0.0	0.0	0.0	0.0	0.0	0.0	0.0	0.0	0.0	0.0	0.0
OTHER RCKFISH	0.0	0.0	0.0	0.0	0.0	0.0	0.0	0.0	0.0	0.0	0.0
SABLEFISH	0.0	0.0	0.0	0.0	0.0	0.0	0.0	0.0	0.0	0.0	0.0
PAC HERRING	5.6	0.0	0.0	0.0	0.0	0.0	0.0	0.0	0.0	1.0	0.0
ATKA MACKEREL	0.0	0.0	0.0	0.0	0.0	0.0	0.0	0.0	0.0	0.0	0.0
SCULPINS	92.4	77.4	1.5	31.0	49.9	24.8	16.6	118.2	55.1	12.1	191.1
EELPOUTS	0.0	0.0	4.5	3.6	11.3	12.7	25.3	0.3	0.0	0.0	0.0
OTHER RNDFISH	6.2	21.4	0.4	1.1	0.3	5.7	4.1	0.6	0.9	1.9	16.7
TOT ROUNDFISH	119.0	296.1	11.1	1380.3	4110.7	1865.9	2377.1	169.6	175.0	25.5	440.7
YELLOW SOLE	1063.6	760.8	10.0	6.0	0.0	0.0	0.0	0.0	0.0	2730.5	3145.6
ROCK SOLE	1018.8	748.7	2.0	278.5	105.7	72.5	2.7	150.0	256.0	232.3	447.6
FLATHEAD SOLE	0.0	0.0	3.3	58.2	229.6	52.5	203.9	489.5	228.0	0.0	0.0
ALASKA PLAICE	240.7	79.4	28.0	2.8	42.9	0.0	0.0	0.0	0.0	11.8	13.4
GREENLAND TBT	0.0	0.0	0.0	7.0	2.0	2.2	2.2	0.0	0.0	0.0	0.0
ARROWTOOTH FL	0.0	0.0	0.0	0.0	9.9	154.3	323.3	565.0	463.0	0.0	0.0
PAC HALIBUT	34.9	0.0	5.2	15.8	0.0	24.4	2.6	37.5	5.0	12.8	27.7
OTHER FLTFISH	52.1	6.6	0.0	0.0	0.0	0.0	0.0	1.5	2.5	3.4	3.5
TOT FLATFISH	2410.1	1595.5	48.5	368.3	390.1	305.9	534.7	1243.5	954.5	2990.8	3637.8
SKATES	85.0	41.9	0.0	31.3	196.6	109.7	48.9	59.0	50.0	0.0	0.0
SHARKS	0.0	0.0	0.0	0.0	0.0	0.0	0.0	0.0	0.0	0.0	0.0
TOT ELASMOBRH	85.0	41.9	0.0	31.3	196.6	109.7	48.9	59.0	50.0	0.0	0.0
RED KING CRAB	4.3	0.0	0.0	0.0	0.0	0.0	0.0	0.0	0.0	0.0	3.5
BLUE KING CRAB	0.0	0.0	0.0	0.0	12.5	0.0	0.0	0.0	0.0	0.0	0.0
TANNER, BAIRDI	0.0	0.0	0.1	0.3	66.5	73.8	40.5	3.5	5.5	0.0	0.0
TANNER, OPILIO	0.0	0.0	211.6	180.3	33.1	31.8	11.8	0.6	0.2	0.0	0.0
OTHER CRAB	25.2	14.3	27.2	13.9	81.9	624.7	200.6	40.5	33.5	1.7	39.0
SNAILS	2.8	2.7	38.3	21.8	105.8	343.7	102.3	55.7	11.8	0.0	5.0
SHRIMP	0.0	0.2	0.3	0.3	6.6	9.5	4.4	0.0	0.0	0.0	0.4
STARFISH	760.7	323.1	64.5	56.6	62.1	419.0	518.8	5.9	0.4	390.6	422.8
SQUID	0.0	0.0	0.0	0.0	0.0	0.0	0.0	0.0	0.0	0.0	0.0
OCTOPUS	0.0	0.0	0.0	0.0	0.0	0.6	0.0	0.0	3.5	0.0	0.0
OTHER INVERTS	9.1	3.3	60.1	5.1	5.9	39.5	31.1	10.8	7.4	0.7	2.9
TOTAL INVERTS	802.1	343.6	402.1	278.3	374.4	1542.6	909.5	117.0	62.3	393.0	473.6
MISC.	3.9	2.9	23.9	3.7	0.0	0.0	0.0	0.0	11.7	0.6	3.2
TOTAL CATCH	3420.1	2280.0	485.6	2061.9	5071.8	3824.1	3870.2	1589.1	1253.5	3409.9	4555.3

Table 2.--Continued.

STATION ID	5142	5146	5150	5152	5156	5160	5326	5330	5342	5346	5350
MONTH/DAY/YEAR	7/12/92	7/14/92	7/24/92	7/28/92	7/31/92	8/ 1/92	6/28/92	6/29/92	7/12/92	7/14/92	7/24/92
LATITUDE START	59 20.0	59 20.2	59 19.5	59 20.6	59 20.8	59 19.5	59 38.3	59 40.8	59 39.5	59 40.6	59 39.5
LONGITUDE START	171 10.5	172 30.0	173 47.8	174 26.8	175 45.1	177 4.1	165 58.3	167 17.3	171 12.6	172 34.5	173 51.9
LORAN START	18080.00	17772.50	17425.60	17239.70	16855.80	16460.70	32915.50	33037.20	18016.80	17713.40	17387.30
LORAN START	49488.70	49647.60	49752.00	49783.60	33390.88	33322.90	48111.00	48499.60	49383.80	49548.20	49664.50
GEAR DEPTH	41	47	60	65	75	82	12	17	39	47	56
DURATION IN HOURS	0.50	0.50	0.50	0.50	0.50	0.50	0.45	0.50	0.50	0.50	0.50
DISTANCE FISHED	1.52	1.52	1.59	1.68	1.53	1.61	1.30	1.47	1.53	1.55	1.60
PERFORMANCE / GEAR	0 / 44	0 / 44	0 / 44	0 / 44	0 / 44	0 / 44	0 / 44	0 / 44	0 / 44	0 / 44	0 / 44
POLLOCK	3.5	65.8	1776.6	2101.5	3437.4	2815.2	19.0	136.0	1.3	3.3	1283.2
PAC COD	0.2	15.5	126.0	125.5	198.5	56.5	0.4	60.5	0.0	1.5	164.5
PAC OC PERCH	0.0	0.0	0.0	0.0	0.0	0.0	0.0	0.0	0.0	0.0	0.0
OTHER RCKFISH	0.0	0.0	0.0	0.0	0.0	0.0	0.0	0.0	0.0	0.0	0.0
SABLEFISH	0.0	0.0	0.0	0.0	0.0	0.0	0.0	0.0	0.0	0.0	0.0
PAC HERRING	0.0	0.0	3.9	3.1	0.0	0.0	3.2	0.5	0.0	0.0	8.0
ATKA MACKEREL	0.0	0.0	0.0	0.0	0.0	0.0	0.0	0.0	0.0	0.0	0.0
SCULPINS	0.0	8.5	3.1	44.5	12.2	35.9	14.7	19.5	0.2	9.8	0.5
EELPOUTS	7.5	0.2	7.8	29.7	84.3	26.9	0.0	0.0	0.0	3.8	5.2
OTHER RNDFISH	10.5	4.6	0.0	7.2	6.4	23.3	45.5	17.7	27.5	7.5	3.4
TOT ROUNDFISH	21.7	94.6	1917.4	2311.5	3738.8	2957.8	82.8	234.2	29.0	25.9	1464.8
YELLOW SOLE	13.0	5.3	0.0	0.0	0.0	0.0	958.3	405.5	1.0	9.3	0.0
ROCK SOLE	3.5	32.0	44.3	48.5	4.6	0.0	199.0	342.0	1.6	32.0	93.5
FLATHEAD SOLE	1.8	23.0	6.5	55.4	28.2	511.6	0.0	0.0	5.0	16.6	10.0
ALASKA PLAICE	38.5	29.0	45.6	42.2	0.0	0.0	5.3	39.0	22.5	83.5	0.0
GREENLAND TBT	0.0	0.3	11.5	10.3	13.7	19.0	0.0	0.0	0.0	0.0	3.5
ARROWTOOTH FL	0.0	0.0	0.0	48.4	175.4	539.6	0.0	0.0	0.0	0.0	0.0
PAC HALIBUT	0.4	1.3	0.0	5.3	0.0	11.4	29.3	41.4	0.0	5.6	3.8
OTHER FLTFISH	0.0	0.0	0.0	0.0	0.0	0.0	30.7	1.0	0.0	0.0	0.0
TOT FLATFISH	57.2	90.9	107.9	210.1	221.9	1081.6	1222.6	828.9	30.1	147.0	110.8
SKATES	0.0	7.5	65.1	1316.8	107.7	43.0	0.0	0.0	0.0	3.5	41.0
SHARKS	0.0	0.0	0.0	0.0	0.0	0.0	0.0	0.0	0.0	0.0	0.0
TOT ELASMOBRH	0.0	7.5	65.1	1316.8	107.7	43.0	0.0	0.0	0.0	3.5	41.0
RED KING CRAB	0.0	0.0	0.0	0.0	0.0	0.0	0.0	0.0	0.0	0.0	0.0
BLUE KING CRAB	1.0	0.0	53.0	20.0	0.0	0.0	0.0	0.0	0.0	0.0	32.0
TANNER, BAIRDI	0.0	0.0	15.2	13.1	7.5	6.1	0.0	0.0	0.0	0.8	1.5
TANNER, OPILIO	345.5	349.0	164.2	62.7	48.8	0.1	0.0	0.0	332.0	242.1	157.8
OTHER CRAB	40.1	5.1	1.3	206.8	153.2	85.3	6.2	3.6	28.3	44.2	1.5
SNAILS	59.2	22.5	79.1	243.3	210.2	61.2	0.5	0.3	68.9	35.2	73.8
SHRIMP	0.2	0.5	16.1	14.1	17.9	0.0	0.2	0.2	0.5	0.0	1.3
STARFISH	35.5	53.4	44.2	90.7	412.6	0.0	712.3	229.5	111.7	56.2	59.1
SQUID	0.0	0.0	0.0	0.0	0.0	0.0	0.0	0.0	0.0	0.0	0.0
OCTOPUS	0.0	0.0	0.0	0.0	0.0	0.0	0.0	0.0	0.0	0.0	0.0
OTHER INVERTS	16.3	25.2	4.5	8.4	11.5	95.0	2.6	0.3	11.0	26.3	0.0
TOTAL INVERTS	497.8	455.7	377.6	659.1	861.7	247.7	721.8	233.9	552.4	404.8	327.0
MISC.	27.2	5.4	0.8	2.5	0.0	0.0	1.0	0.0	14.7	16.3	1.7
TOTAL CATCH	603.9	654.1	2468.8	4500.0	4930.1	4330.1	2028.2	1297.0	626.2	597.5	1945.3

Table 2.--Continued.

STATION ID	5352	5356	5360	5542	5546	5550	5552	5558	5730	5742	5744
MONTH/DAY/YEAR	7/28/92	7/31/92	8/ 2/92	7/12/92	7/13/92	7/25/92	7/27/92	8/ 2/92	6/29/92	7/13/92	7/13/92
LATITUDE START	59 41.1	59 40.8	59 39.4	59 59.1	59 59.9	59 59.3	60 0.5	59 59.4	60 21.5	60 19.5	60 19.7
LONGITUDE START	174 26.9	175 52.0	177 8.9	171 16.8	172 38.1	173 57.1	174 36.0	176 42.9	167 18.5	171 21.4	172 2.6
LORAN START	17228.70	16833.10	16464.80	17949.30	17661.00	17344.00	17177.10	16608.40	32568.70	17880.40	17746.00
LORAN START	49695.20	33206.40	33155.90	49286.50	49455.10	49579.30	49618.80	33005.10	48340.00	49190.30	49284.20
GEAR DEPTH	63	75	98	38	36	53	60	77	15	36	32
DURATION IN HOURS	0.50	0.50	0.50	0.50	0.50	0.50	0.50	0.50	0.50	0.50	0.50
DISTANCE FISHED	1.68	1.52	1.54	1.43	1.46	1.54	1.46	1.68	1.51	1.52	1.41
PERFORMANCE / GEAR	0 / 44	0 / 44	0 / 44	0 / 44	0 / 44	0 / 44	0 / 44	0 / 44	0 / 44	0 / 44	0 / 44
POLLOCK	1094.2	2307.6	2084.9	1.8	10.4	622.5	844.0	1933.6	0.0	0.8	0.3
PAC COD	69.5	253.5	45.0	0.2	2.8	115.0	60.5	92.0	0.4	0.1	0.8
PAC OC PERCH	0.0	0.0	0.0	0.0	0.0	0.0	0.0	0.0	0.0	0.0	0.0
OTHER RCKFISH	0.0	0.0	0.0	0.0	0.0	0.0	0.0	0.0	0.0	0.0	0.0
SABLEFISH	0.0	0.0	0.0	0.0	0.0	0.0	0.0	0.0	0.0	0.0	0.0
PAC HERRING	0.0	0.0	0.0	0.0	0.0	0.0	0.7	0.0	1.3	0.0	0.0
ATKA MACKEREL	0.0	0.0	0.0	0.0	0.0	0.0	0.0	0.0	0.0	0.0	0.0
SCULPINS	29.7	34.9	39.6	13.6	176.9	27.5	9.5	18.7	262.5	8.8	334.5
EELPOUTS	2.2	35.5	43.9	40.6	4.5	24.5	17.5	112.4	0.0	20.5	0.0
OTHER RNDFISH	0.0	8.4	0.8	12.7	23.7	0.4	4.7	0.5	52.1	13.6	5.7
TOT ROUNDFISH	1195.6	2639.9	2214.2	68.9	218.3	789.9	936.9	2157.2	316.3	43.8	341.3
YELLOW SOLE	0.0	0.0	0.0	25.0	33.5	0.0	0.0	0.0	4555.9	27.0	12.8
ROCK SOLE	69.5	1.6	232.5	1.0	96.3	14.0	44.5	11.7	0.4	2.5	3.8
FLATHEAD SOLE	6.5	58.1	874.9	3.3	16.5	39.5	18.3	648.4	0.0	2.5	0.0
ALASKA PLAICE	0.0	0.0	0.0	78.0	135.0	3.0	0.0	0.0	37.9	127.5	47.5
GREENLAND TBT	34.5	51.6	0.0	0.0	0.0	1.0	9.0	4.7	0.0	0.0	0.0
ARROWTOOTH FL	0.0	124.3	721.2	0.0	0.0	0.0	0.0	35.1	0.0	0.0	0.0
PAC HALIBUT	0.0	0.0	82.4	0.0	4.0	2.9	0.0	0.0	3.6	0.0	0.0
OTHER FLTFISH	0.0	0.0	0.0	0.0	0.0	0.0	0.0	0.0	12.2	0.0	0.0
TOT FLATFISH	110.5	235.6	1911.0	107.3	285.3	60.4	71.8	699.9	4610.0	159.5	64.1
SKATES	88.0	292.4	49.4	0.0	3.5	10.5	39.5	243.5	0.0	0.0	0.0
SHARKS	0.0	0.0	0.0	0.0	0.0	0.0	0.0	0.0	0.0	0.0	0.0
TOT ELASMOBRH	88.0	292.4	49.4	0.0	3.5	10.5	39.5	243.5	0.0	0.0	0.0
RED KING CRAB	0.0	0.0	0.0	0.0	0.0	0.0	0.0	0.0	0.0	0.0	0.0
BLUE KING CRAB	15.4	0.0	0.0	0.0	69.3	37.0	23.5	0.0	0.0	0.0	13.5
TANNER, BAIRDI	0.4	0.4	10.0	0.0	1.5	0.8	0.0	0.5	0.0	0.0	0.0
TANNER, OPILIO	58.4	119.9	0.9	283.1	37.1	246.1	79.0	215.2	0.0	252.8	37.3
OTHER CRAB	6.3	80.4	160.3	97.8	150.0	4.5	60.7	35.1	37.1	23.2	533.0
SNAILS	17.2	65.8	78.4	37.2	124.6	17.9	73.8	79.6	0.8	44.1	79.0
SHRIMP	3.1	8.4	0.4	0.3	1.8	0.3	5.2	7.0	0.4	0.2	1.6
STARFISH	17.0	307.5	35.9	96.5	32.8	43.5	88.1	870.9	208.5	48.0	36.5
SQUID	0.0	0.0	0.0	0.0	0.0	0.0	0.0	0.0	0.0	0.0	0.0
OCTOPUS	0.0	0.0	29.3	0.0	0.0	0.0	0.0	0.0	0.0	0.0	0.0
OTHER INVERTS	1.0	19.8	60.5	5.9	59.5	32.1	9.3	17.8	5.5	6.6	197.6
TOTAL INVERTS	118.8	602.2	375.7	520.8	476.6	382.2	339.6	1226.1	252.3	374.9	898.5
MISC.	0.6	0.0	0.0	20.3	29.9	0.0	2.6	0.0	1.3	5.4	71.4
TOTAL CATCH	1513.5	3770.1	4550.3	717.3	1013.6	1243.0	1390.4	4326.7	5179.9	583.6	1375.3

Table 2.--Continued.

STATION ID	5750	5752	5758	5942	5944	5946	5950	5952	5958	6150	6152
MONTH/DAY/YEAR	7/25/92	7/27/92	8/ 2/92	7/26/92	7/26/92	7/26/92	7/25/92	7/27/92	8/ 2/92	7/26/92	7/27/92
LATITUDE START	60 19.2	60 20.7	60 19.4	60 40.2	60 39.8	60 40.0	60 39.4	60 40.5	60 39.2	60 59.3	61 0.6
LONGITUDE START	174 3.9	174 43.0	176 42.9	171 24.8	172 3.9	172 44.3	174 7.9	174 48.9	176 48.0	174 11.0	174 52.8
LORAN START	17295.00	17134.40	16622.90	17818.50	17697.40	17561.60	17257.30	17097.40	16613.10	17224.70	17069.00
LORAN START	49495.60	49538.50	32828.40	49093.50	49185.80	49267.60	49409.30	49359.20	32649.60	49323.10	49376.40
GEAR DEPTH	49	56	74	34	33	23	47	53	70	46	50
DURATION IN HOURS	0.50	0.50	0.50	0.50	0.50	0.50	0.50	0.50	0.50	0.50	0.50
DISTANCE FISHED	1.62	1.56	1.61	1.47	1.75	1.62	1.71	1.62	1.55	1.61	1.60
PERFORMANCE / GEAR	0 / 44	0 / 44	0 / 44	0 / 44	0 / 44	0 / 44	0 / 44	0 / 44	0 / 44	0 / 44	0 / 44
POLLOCK	235.0	328.0	2157.7	0.1	6.0	43.1	15.0	249.5	4606.6	0.3	28.0
PAC COD	116.0	43.0	72.0	0.0	6.0	123.5	25.0	79.0	146.5	0.0	117.5
PAC OC PERCH	0.0	0.0	0.0	0.0	0.0	0.0	0.0	0.0	0.0	0.0	0.0
OTHER RCKFISH	0.0	0.0	0.0	0.0	0.0	0.0	0.0	0.0	0.0	0.0	0.0
SABLEFISH	0.0	0.0	0.0	0.0	0.0	0.0	0.0	0.0	0.0	0.0	0.0
PAC HERRING	0.0	0.0	0.0	0.0	0.0	0.0	0.0	0.0	0.0	0.0	0.0
ATKA MACKEREL	0.0	0.0	0.0	0.0	0.0	0.0	0.0	0.0	0.0	0.0	0.0
SCULPINS	3.0	5.0	81.9	2.5	20.0	651.3	25.0	21.1	48.1	104.3	28.0
EELPOUTS	2.3	2.5	44.6	19.5	3.5	0.0	0.1	1.0	81.1	1.8	1.0
OTHER RNDFISH	1.6	1.5	2.4	4.9	5.1	8.2	2.2	0.4	2.5	0.7	2.2
TOT ROUNDFISH	357.9	380.0	2358.6	27.0	40.6	826.1	67.3	351.0	4884.8	107.1	176.7
YELLOW SOLE	0.6	0.0	0.0	13.5	23.0	375.6	0.0	0.0	0.0	2.5	0.8
ROCK SOLE	5.5	33.0	14.9	0.2	0.1	121.1	2.0	25.0	7.4	0.0	11.0
FLATHEAD SOLE	38.0	104.5	154.8	0.6	8.0	131.6	71.0	209.7	37.0	29.2	139.2
ALASKA PLAICE	0.0	0.0	10.4	2.6	5.0	1674.8	0.0	0.0	0.0	0.0	0.0
GREENLAND TBT	0.0	3.5	179.6	0.0	0.0	0.0	0.0	3.0	179.2	0.0	1.5
ARROWTOOTH FL	0.0	0.0	37.2	0.0	0.0	0.0	0.0	0.0	45.2	0.0	0.0
PAC HALIBUT	0.0	3.3	3.6	0.0	0.0	16.6	0.0	0.0	2.8	0.0	0.0
OTHER FLTFISH	0.0	0.0	0.0	0.0	0.2	0.0	0.0	0.0	0.0	0.9	0.1
TOT FLATFISH	44.1	144.3	400.5	16.9	36.3	2319.7	73.0	237.7	271.6	32.6	152.6
SKATES	0.0	7.5	192.1	0.0	0.0	38.3	0.0	0.0	257.1	17.5	9.0
SHARKS	0.0	0.0	0.0	0.0	0.0	0.0	0.0	0.0	0.0	0.0	0.0
TOT ELASMOBRH	0.0	7.5	192.1	0.0	0.0	38.3	0.0	0.0	257.1	17.5	9.0
RED KING CRAB	0.0	0.0	0.0	0.0	0.0	0.0	0.0	0.0	0.0	0.0	0.0
BLUE KING CRAB	14.5	8.0	0.0	0.0	0.0	65.5	0.0	7.2	0.0	3.0	0.0
TANNER, BAIRDI	0.0	0.0	0.0	0.0	0.0	0.0	0.0	0.5	0.0	0.0	0.0
TANNER, OPILIO	385.4	114.5	710.3	276.3	269.0	1137.5	348.2	170.7	149.2	788.5	217.7
OTHER CRAB	2.0	28.3	78.0	9.2	11.9	71.8	2.1	3.6	128.3	1.6	1.8
SNAILS	0.6	51.3	256.8	3.0	7.7	117.2	0.4	4.9	114.4	3.0	0.5
SHRIMP	0.3	0.9	1.5	0.0	0.1	0.5	0.0	0.3	6.1	0.1	0.4
STARFISH	3.0	13.3	203.7	27.5	179.0	40.7	0.2	0.1	119.3	9.5	4.0
SQUID	0.0	0.0	0.0	0.0	0.0	0.0	0.0	0.0	0.0	0.0	0.0
OCTOPUS	0.0	0.0	0.0	0.0	0.0	0.0	0.0	0.0	0.0	0.0	0.0
OTHER INVERTS	141.2	12.6	11.6	10.1	24.6	12.9	16.5	55.0	2.5	36.2	38.3
TOTAL INVERTS	547.0	228.9	1261.9	326.1	492.3	1446.1	367.4	242.3	519.8	841.9	262.7
MISC.	0.1	0.9	0.0	0.0	0.2	0.0	0.1	0.2	0.0	0.2	0.1
TOTAL CATCH	949.1	761.6	4213.1	370.0	569.4	4630.2	507.8	831.2	5933.3	999.3	601.1

Table 2.--Continued.

STATION ID	6160	6350	6352
MONTH/DAY/YEAR	8/ 3/92	7/27/92	7/27/92
LATITUDE START	60 58.9	61 19.1	61 20.9
LONGITUDE START	176 58.3	174 18.9	174 59.1
LORAN START	16582.40	17176.30	17032.50
LORAN START	32471.10	49246.00	49296.70
GEAR DEPTH	67	43	47
DURATION IN HOURS	0.50	0.50	0.50
DISTANCE FISHED	1.58	1.49	1.67
PERFORMANCE / GEAR	0 / 44	0 / 44	0 / 44
POLLOCK	3153.6	0.3	8.0
PAC COD	67.0	3.0	52.0
PAC OC PERCH	0.0	0.0	0.0
OTHER RCKFISH	0.0	0.0	0.0
SABLEFISH	0.0	0.0	0.0
PAC HERRING	0.0	0.0	0.0
ATKA MACKEREL	0.0	0.0	0.0
SCULPINS	6.8	40.3	162.0
EELPOUTS	93.0	82.3	0.6
OTHER RNDFISH	2.7	1.9	0.5
TOT ROUNDFISH	3323.1	127.8	223.1
YELLOW SOLE	0.0	0.0	1.3
ROCK SOLE	0.0	0.9	11.0
FLATHEAD SOLE	22.3	38.5	181.0
ALASKA PLAICE	0.0	0.0	3.5
GREENLAND TBT	78.6	0.2	1.0
ARROWTOOTH FL	0.0	0.0	0.0
PAC HALIBUT	0.0	0.0	2.9
OTHER FLTFISH	0.0	0.0	0.6
TOT FLATFISH	100.9	39.6	201.3
SKATES	109.4	25.0	21.0
SHARKS	0.0	0.0	0.0
TOT ELASMOBRH	109.4	25.0	21.0
RED KING CRAB	0.0	0.0	0.0
BLUE KING CRAB	0.0	0.0	0.0
TANNER, BAIRDI	0.0	0.0	0.0
TANNER, OPILIO	136.5	382.7	250.6
OTHER CRAB	171.2	3.0	1.3
SNAILS	270.7	8.5	0.7
SHRIMP	2.4	0.6	0.6
STARFISH	178.7	136.3	42.0
SQUID	0.0	0.0	0.0
OCTOPUS	10.3	0.0	0.0
OTHER INVERTS	2.7	35.7	31.8
TOTAL INVERTS	772.5	566.8	327.0
MISC.	0.0	0.0	0.0
TOTAL CATCH	4305.9	759.2	772.4