

1956 TAGS RELEASED ON STATION

ROUND # 1

STA. No.	No. Rel.	AREA Rel.	TAG NUMBERS RELEASED.
1	27	5330	4009, 4158-4168 (Two 4163), 4170-4179, 4194, 4196, 4198, 4199 <sub>1 12 10 1 1 1 1</sub>
2	19	5330	4169, 4180-4193, 4195, 4197, 4004, 4011 <sub>1 19 1 1 1 1</sub>
3	17	6030	4010, 4012-4027 <sub>1 14</sub>
4	10	5320	4028-4037 <sub>10</sub>
5	36	6020	4038-4073 <sub>36</sub>
6	2	6020	4074-4075 <sub>2</sub>
7	42	6020	4077-4099, 4200-4218 <sub>23 19</sub>
8	12	6020	4219-4230 <sub>12</sub>
9	60	6010	4232-4291 <sub>60</sub>
10	5	6010	4293-4297 <sub>5</sub>
11	13	6010	4300-4312 <sub>13</sub>
12	34	6310	4315-4348 <sub>34</sub>
13	30	6300	4349-4378 <sub>30</sub>
14	4	7010	4380-4383
15	7	7010	4388-4394
16	40	11	4397-4436 (16A NOT ON STATION)
17	7	6310	4439-4447
18	15	6310	4448-4459, 4461-4463
19	68	6320	4464, 4466-4532 (19A, 19B, 19B2, 19B3, 19B4, 19B5, 19B6, 19B7-8, 19B9 NOT ON STATION.)
20	9	6320	4561-4569 (20A NOT ON STATION.)
21	4	6330	4570-4573
22	2	6330	5967, 5968
23	6	6030	5969-5974
24	23	6030	5975-5997
25	22	6040	5998-6005, 6007, 6009-6022
26	54	6040	6023-6045, 6047-6068, 6070-6078
27	64	6040	6079-6085, 6087, 6090-6095, 6097-6098, 6100-6147

Σ 634

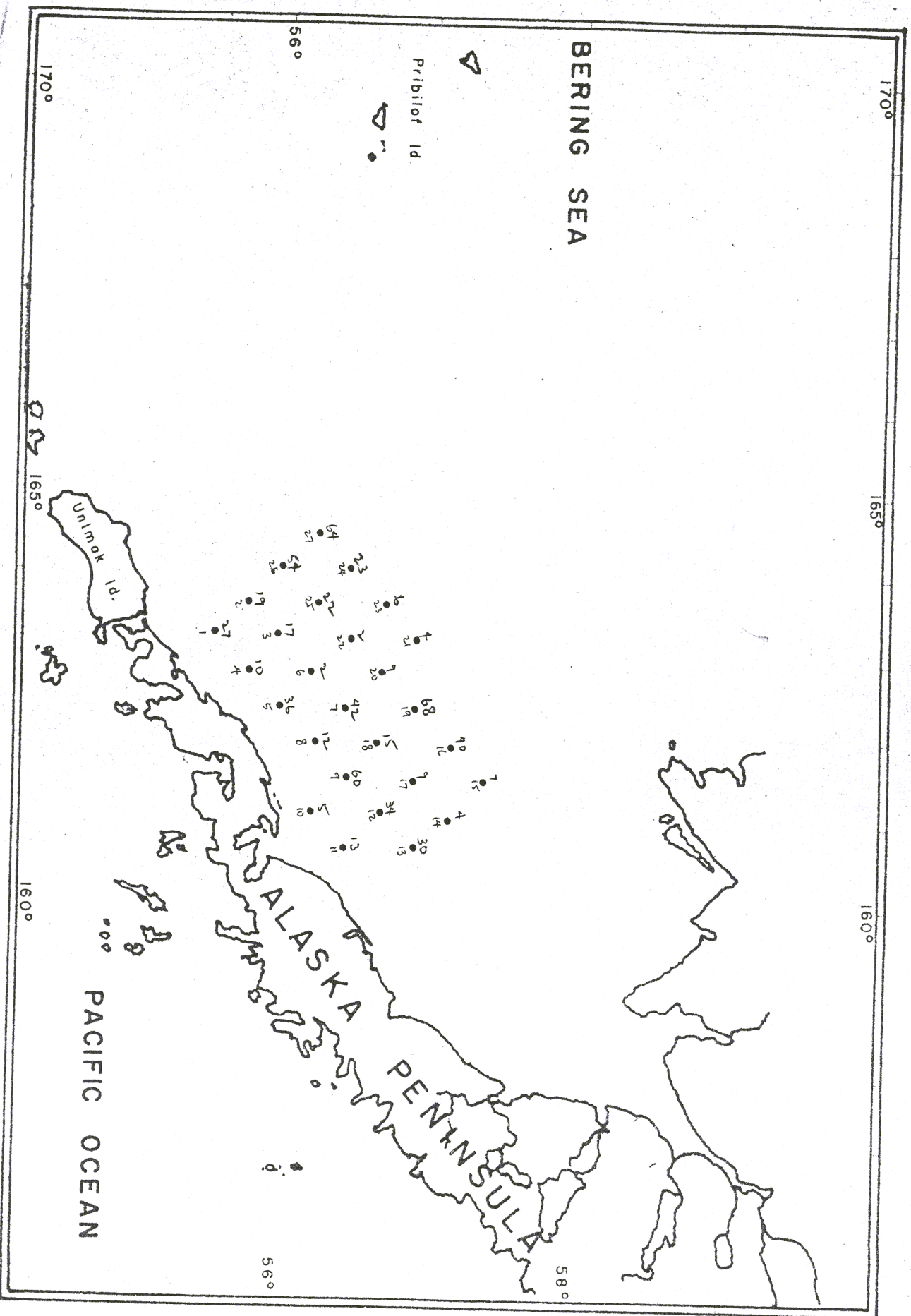
1956 TAGS RELEASED ON STATION

ROUND #2

STA. No.	No. REL.	AREA REL.		TAG NUMBERS.																
1	7	5330	PD.	<sup>PC.</sup>	2100-2106															
2	9	5330	SP.		6900-6905, 6907, 6910-6911															
3	8	6030	PD		2107-2114															
4	20	5330	SP.		6912-6931															
5	16	6020	PD.		2115-2130															
6	23	6020	SP.		6932-6954															
7	21	6020	PD.		2131-2151															
8	13	6010	SP.		6955-6965, 6967, 6969															
9	8	6010	PD		2152-2159															
10	10	6010	SP.		6970-6979															
11	5	6000	PD		2160-2164															
12	47	6310	SP.		6982-6985, 6987, 6990-6995, 6997, 7100-7134															
13	10	6300	PD		2165-2174															
14	14	7010	SP.		7135-7148															
15	10	7010	PD		2175-2184															
16	35	7010	SP.		7149-7183															
17	4	6310	PD		2185-2188 (17A,															
18	9	6310	SP.		7184-7192															
19	20	6320	PD		2195-2214															
20	22	6320	SP.		7195-7199, 7000-7016															
21A	91	6330	PD		2215-2299, 2800-2805 (21M, 215-K, 216, 21Q, 21E)															
22	3	6330	SP.		4867-4869															
23	7	6030	SP.		4870-4876															
24	56	6030	SP.		4877-4899, 7200-7232															
25	8	6040	SP.		7233-7240															
26	33	6040	SP.		7241-7242, 7244-7246, 7248-7275															
27	9	6040	SP.		7276-7284															

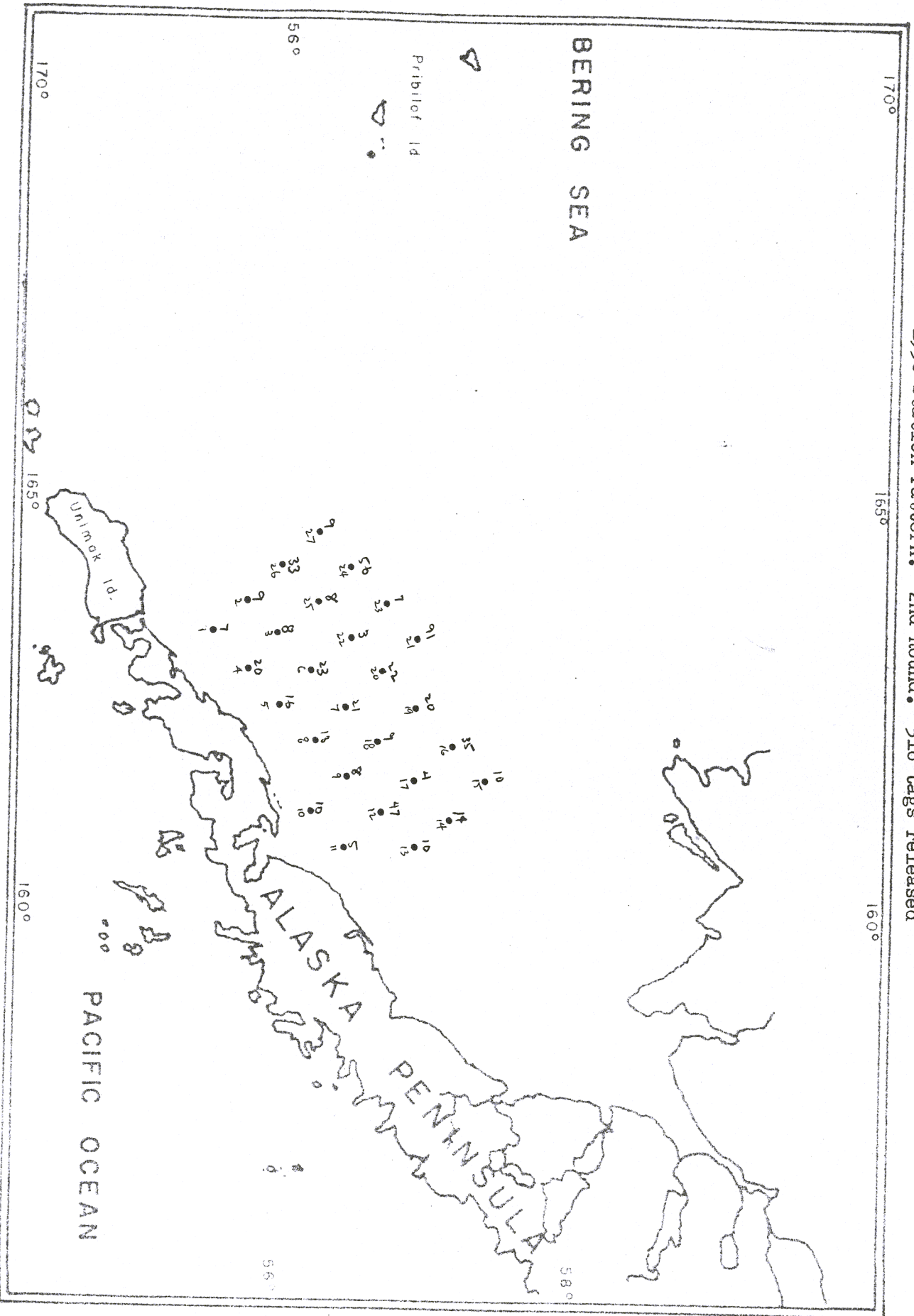
Σ 518

1956 STATIONS PATTERN 1571 Rd. 634 RELEASED.



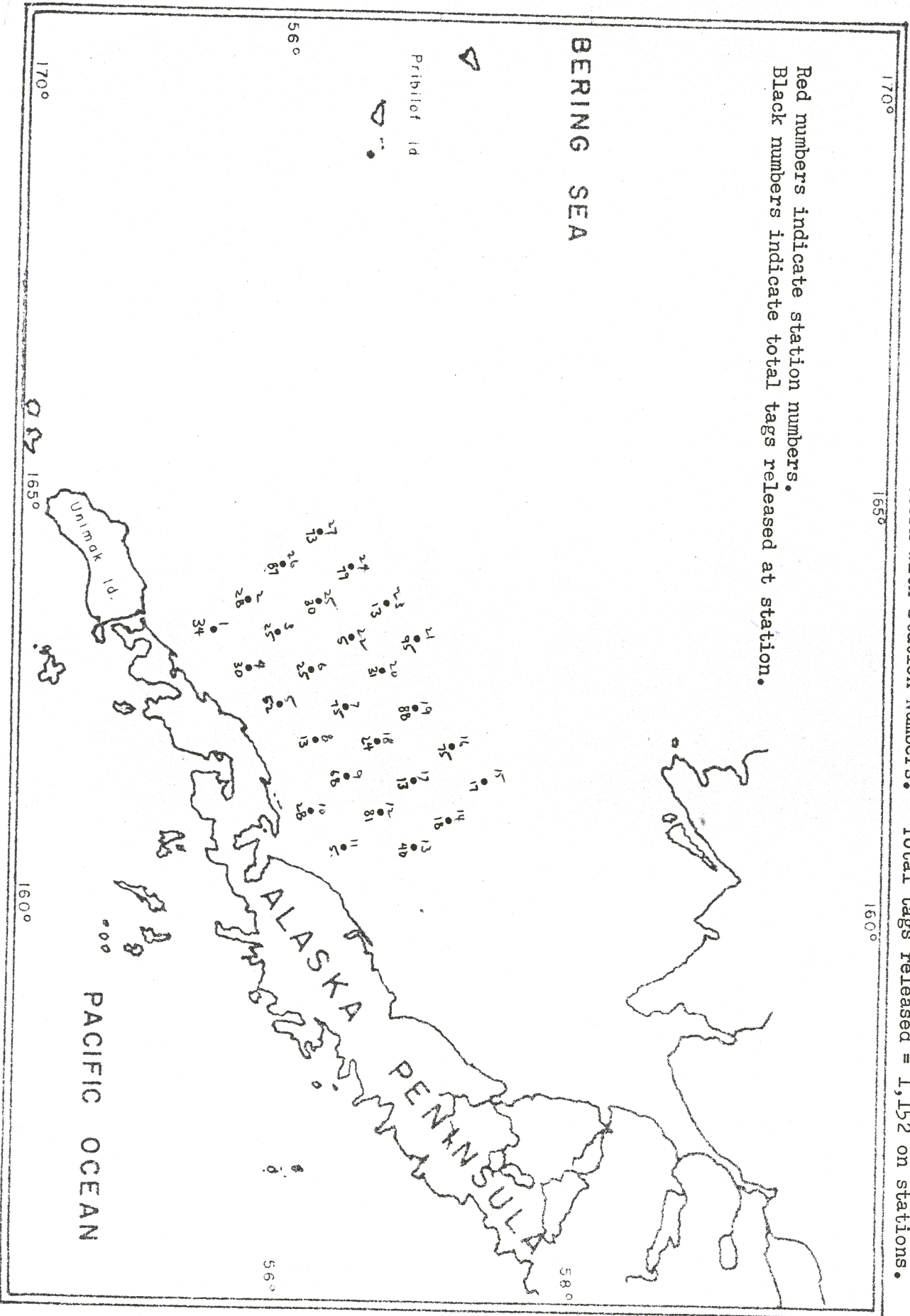
Number of tags released at each station.

1956 Station Pattern. 2nd Round. 518 tags released



The 1956 Station Pattern with Station Numbers. Total tags released = 1,152 on stations.

Red numbers indicate station numbers.  
Black numbers indicate total tags released at station.



King Crab - 1956 Station Information Summary

Station Number	Date	Latitude	Longitude	Surface Temp. °C
1	9 July	55°32'	163°10'	6.6
2	"	55 46	163 35	6.4
3	"	56 00	163 10	6.5
4	10 July	55 46	162 45	6.4
5	"	56 00	162 20	7.0
6	"	56 14	162 45	6.4
7	"	56 28	162 15	5.0
8	11 July	56 14	161 54	6.3
9	"	56 28	161 30	7.1
10	"	56 14	161 05	5.9
11	"	56 28	160 40	4.7
12	12 July	56 42	161 05	3.8
13	"	56 53	160 45	3.4
14	"	57 09	161 03	4.7
15	14 July	57 23	161 30	6.3
16	15 July	57 09	161 55	5.4
17	"	56 56	161 30	5.0
18	"	56 31-41?	161 55	6.2
19	"	56 55	162 20	5.3
20	16 July	56 41	162 45	6.0
21	"	56 55	163 11	5.9
21A	17 July	57 09	162 20	4.7
22	19 July	56 41	163 35	7.5
23	"	56 28	163 10	7.4
24	"	56 14	163 35	8.3
25	20 July	56 28	164 00	8.0
26	"	56 15	164 25	8.1
27	"	56 00	164 00	8.2

Station Number	Date	Latitude	Longitude	Surface Temp. °C
1	20 Aug.	55°32'	163°10'	9.5
2	"	55 46	163 35	10.3
3	"	56 00	163 10	10.8
4	21 Aug.	55 46	162 43	10.2
5	"	56 00	162 20	10.8
6	"	56 14	162 45	11.2
7	"	56 28	162 15	10.8
8	22 Aug.	56 12	161 52	10.8
9	"	56 29	161 26	11.1
10	"	56 22	161 20	11.5
11	26 Aug.	56 28	160 40	9.8
12	"	56 40	161 00	9.3
13	"	56 52	160 40	8.4
14	27 Aug.	57 10	161 04	8.2
15	"	57 26	161 25	8.1
16	"	57 10	161 56	8.8
17	"	56 54	161 36	9.5
18	28 Aug.	56 31-41?	161 58	9.7
19	"	56 55	162 20	9.6
20	"	56 40	162 46	9.7
21	29 Aug.	56 56	163 14	8.4
22	31 Aug.	56 41	163 35	10.0
23	"	56 28	163 10	10.3
24	"	56 14	163 33	10.0
25	1 Sept.	56 28	164 00	9.9
26	"	56 15	164 25	9.4
27	"	56 00	164 00	9.2

## 1956 Station Pattern

Date	Station #	Position		Depth	Bottom Temp °C	Length of Haul	Catch of Crabs		Total
							Total ♀	Total ♂	
7-7-56	1	55°32'N	163°10'W	32 fms.	2.72	30 min.	19	27	17
7-7-56	2	55°46'N	163°35'W	48 "	0.89	30 "	5	19	12
7-7-56	3	56°00'N	163°10'W	46 "	0.88	30 "	3	17	7
7-10-56	4	55°46'N	162°45'W	34 "	2.60	30 "	26	21	4
7-10-56	5	56°00'N	162°20'W	37 "	1.60	30 "	15	48	16
7-10-56	6	56°14'N	162°45'W	40 "	0.33	30 "	2	2	2
7-10-56	7	56°28'N	162°15'W	39 "	1.65	30 "	15	63	19
7-11-56	8	56°14'N	161°54'W	42 "	3.04	30 "	72	22	7
7-11-56	9	56°28'N	161°30'W	33 "	2.18	30 "	51	63	50
7-11-56	10	56°14'N	161°05'W	20 "	4.63	30 "	25	19	3
7-11-56	11	56°29'N	160°43'W	30 "	2.93	30 "	38	19	6
7-12-56	12	56°42'N	161°09'W	36 "	2.11	30 "	104	41	31
7-12-56	13	56°52'N	160°40'W	36 "	1.32	30 "	76	45	25
7-12-56	14	57°10'N	161°06'W	34 "	1.24	30 "	16	14	3
7-14-56	15	57°23'N	161°30'W	28 "	2.91	30 "	13	13	5
7-15-56	16	57°10'N	161°56'W	27 "	2.59	30 "	40	116	11
7-15-56	17	56°56'N	161°30'W	34 "	1.19	30 "	10	20	5
7-15-56	18	56°31'N	161°53'W	39 "	1.56	30 "	6	39	8
7-15-56	19	56°55'N	162°20'W	33 "	1.28	30 "	5	121	34
7-16-56	20	56°41'N	162°45'W	38 "	0.34	30 "	0	9	5
7-16-56	21	56°55'N	163°11'W	37 "	-0.01	30 "	0	4	3
7-19-56	22	56°41'N	163°35'W	38 "	-0.24	30 "	0	3	2
7-19-56	23	56°28'N	163°10'W	42 "	-0.27	30 "	0	9	5
7-19-56	24	56°14'N	163°35'W	45 "	0.39	30 "	0	34	18
7-20-56	25	56°28'N	164°00'W	43 "	0.33	30 "	0	25	19
7-20-56	26	56°15'N	164°25'W	45 "	0.54	30 "	0	57	4
7-20-56	27	56°00'N	164°00'W	46 "	0.57	30 "	2	82	49
8-20-56	1	55°32'N	163°10'W	32 "	4.54	30 "	17	9	5
8-20-56	2	55°46'N	163°35'W	46 "	3.91	32 "	35	39	7
8-20-56	3	56°00'N	163°10'W	45 "	1.08	30 "	18	18	6
8-21-56	4	55°46'N	162°43'W	33 "	3.17	30 "	29	32	7
8-21-56	5	56°00'N	162°20'W	37 "	3.03	30 "	31	51	8
8-21-56	6	56°14'N	162°45'W	40 "	1.68	30 "	19	39	12
8-21-56	7	56°28'N	162°15'W	40 "	1.52	30 "	12	26	16
8-22-56	8	56°12'N	161°52'W	37 "	2.43	30 "	12	23	11
8-22-56	9	56°29'N	161°26'W	37 "	3.90	30 "	11	28	5
8-22-56	10	56°22'N	161°20'W	20 "		30 "	88	14	0
8-22-56	11	56°28'N	160°40'W	27 "	5.02	30 "	45	31	4
8-26-56	12	56°40'N	161°00'W	35 "	3.01	30 "	24	72	41
8-26-56	13	56°52'N	160°40'W	35 "	3.53	30 "	19	22	7
8-27-56	14	57°10'N	161°04'W	33 "	2.80	30 "	15	20	9
8-27-56	15	57°26'N	161°25'W	27 "	2.81	30 "	6	21	6
8-27-56	16	57°10'N	161°56'W	27 "	2.91	30 "	19	69	22
8-27-56	17	56°54'N	161°36'W	38 "	1.95	30 "	3	9	3
8-28-56	18	56°31'N	161°58'W	38 "	2.00	30 "	5	19	6
8-28-56	19	56°55'N	162°20'W	32 "	2.15	30 "	5	38	13
8-28-56	20	56°40'N	162°46'W	37 "	1.28	30 "	2	28	16
8-29-56	21	56°56'N	163°14'W	35 "	0.96	30 "	0	95	78

1956 Station Pattern

DATE	Station #	Position	Depth	Bottom Temp °C	Length of Haul	Catch of Crabs		
						Total ♀	Total ♂	Legal Size
8-31-56	22	56°41'N 163°35'W	38 fms	0.28	30 min.			
8-31-56	23	56°28'N 163°10'W	42 "	0.46	30 "	0	4	3
8-31-56	24	56°14'N 163°33'W	44 "	0.94	30 "	0	8	7
9-1-56	25	56°28'N 164°00'W	42 "	0.68	30 "	2	61	39
9-1-56	26	56°15'N 164°25'W	45 "	1.15	30 "	0	8	8
9-1-56	27	56°00'N 164°00'W	46 "	1.40	30 "	1	38	35
						0	13	8

Total ♀ 961  
 Total ♂ 1789  
 Total in ~~725~~  
 752